






## 2015-2017 Annexation Plan Industrial Districts

-  Major Roads
-  Freeways
-  Limited Purpose City Limit
-  Full Purpose City Limit
-  IDA Annexation Territory

Source: City of Houston GIS Database  
Date: March 2015

This map is made available for reference purposes only and should not be substituted for a survey product. The City of Houston will not accept liability of any kind in conjunction with its use.



**PLANNING &  
DEVELOPMENT  
DEPARTMENT**