

**AGENDA - COUNCIL MEETING - TUESDAY - OCTOBER 5, 2010 - 1:30 P. M.**  
**COUNCIL CHAMBER - SECOND FLOOR - CITY HALL**  
**901 BAGBY - HOUSTON, TEXAS**

**PRAYER AND PLEDGE OF ALLEGIANCE** - Council Member Pennington

**1:30 P. M. - ROLL CALL**

**ADOPT MINUTES OF PREVIOUS MEETING**

**2:00 P. M. - PUBLIC SPEAKERS** - Pursuant to City Council Rule 8, City Council will hear from members of the public; the names and subject matters of persons who had requested to speak at the time of posting of this Agenda are attached; the names and subject matters of persons who subsequently request to speak may be obtained in the City Secretary's Office

**5:00 P. M. - RECESS**

**RECONVENE**

**WEDNESDAY - OCTOBER 6, 2010 - 9:00 A. M.**

DESCRIPTIONS OR CAPTIONS OF AGENDA ITEMS WILL BE READ BY THE  
CITY SECRETARY PRIOR TO COMMENCEMENT

**9:00 A.M. - REPORT FROM CITY CONTROLLER AND THE CITY ADMINISTRATION REGARDING THE CURRENT FINANCIAL STATUS OF THE CITY** including but not limited to, a revenue, expenditure and encumbrance report for the General Fund, all special revenue funds and all enterprise funds, and a report on the status of bond funds

**MAYOR'S REPORT**

**CONSENT AGENDA NUMBERS 1 through 37**

**MISCELLANEOUS** - NUMBER 1

1. RECOMMENDATION from Director Planning & Development Department to approve amendments to the 2009 Major Thoroughfare and Freeway Plan (MTFP) and authorize publication of the 2010 MTFP in map form

## AGENDA - OCTOBER 6, 2010 - PAGE 2

### ACCEPT WORK - NUMBERS 2 through 6

2. RECOMMENDATION from Interim Director General Services Department for approval of final contract amount of \$315,932.00 and acceptance of work on contract with **GULF COAST LANDSCAPE SERVICES, INC** for Robert C. Stuart Park - 3.67% over the original contract amount - **DISTRICT I - RODRIGUEZ**
3. RECOMMENDATION from Director Department of Public Works & Engineering for approval of final contract amount of \$2,554,312.66 and acceptance of work on contract with **PM CONSTRUCTION & REHAB, L.P.** for Sanitary Sewer Rehabilitation by Sliplining and Pipe Bursting Methods, (4257-90) - 2.42% over the original contract amount - **DISTRICTS B - JOHNSON; C - CLUTTERBUCK; G - PENNINGTON; H - GONZALEZ and I - RODRIGUEZ**
4. RECOMMENDATION from Director Department of Public Works & Engineering for approval of final contract amount of \$2,378,867.04 and acceptance of work on contract with **PM CONSTRUCTION & REHAB, L.P.** for Sanitary Sewer Rehabilitation by Sliplining and Pipe Bursting Methods, (4257-91) - 4.61% under the original contract amount - **DISTRICTS A - STARDIG; C - CLUTTERBUCK; F - HOANG and G - PENNINGTON**
5. RECOMMENDATION from Director Department of Public Works & Engineering for approval of final contract amount of \$2,069,635.25 and acceptance of work on contract with **RELIANCE CONSTRUCTION SERVICES, L.P.** for Sewer Line Replacement - Sims Bayou Utility Conflict Relocation between Almeece/White Heather, Hiram Clark/White Heather and Fuqua/Tiffany 11.32% under the original contract amount - **DISTRICT D - ADAMS**
6. RECOMMENDATION from Director Department of Public Works & Engineering for approval of final contract amount of \$1,878,660.00 and acceptance of work on contract with **BLASTCO TEXAS, INC** for Rehabilitation of Ground Storage Tank at Acres Homes and Replacement of Bolted Tank with Concrete Tank at Willowchase Pump Stations - 1.30% under the original contract amount - **DISTRICTS A - STARDIG and B - JOHNSON**

### PROPERTY - NUMBERS 7

7. RECOMMENDATION from Director Department of Public Works & Engineering, on request from Jeffrey and Angelica Ramirez, reviewed and approved by the Joint Referral Committee, that the City decline the acceptance of, reject, and refuse the dedication of Princeton Street, from 23rd Street south to its terminus, located in the Sunset Heights Addition, out of the John Austin Two League Grant, Parcel SY10-085 - **DISTRICT H - GONZALEZ**

### PURCHASING AND TABULATION OF BIDS - NUMBERS 8 through 12

8. **PITNEY BOWES, INC** for Lease of One Digital Mailing System and Postage Meter from the State of Texas Procurement and Support Services Contract for the Administration and Regulatory Affairs Department - \$61,680.00 - General Fund
9. **BECTON DICKINSON AND COMPANY** for Clinical Laboratory Reagents and Test Kits for Houston Department of Health and Human Services - 5 Years - \$526,179.34 - General Fund
10. ORDINANCE appropriating \$109,288.28 out of Police Consolidated Construction Fund for purchase of Gymnasium Flooring, Maintenance Support Equipment and Construction Services at the Police Central Complex Facility for the Houston Police Department
  - a. **CUSTOM SPORTS SURFACING, INC** for Gymnasium Flooring, Maintenance Support Equipment and Construction Services for Improvements at the Police Central Complex through the Interlocal Agreement for Cooperative Purchasing with BuyBoard for Houston Police Department \$99,352.98 and contingencies for a total amount not to exceed \$109,288.28 - **DISTRICT H - GONZALEZ**

**PURCHASING AND TABULATION OF BIDS** - continued

11. **ADA RESOURCES, INC** - \$1,895,231.15 and **HOUSTON-PASADENA APACHE OIL COMPANY** \$731,656.30 for Automotive Lubricants for Various Departments - General and Enterprise Funds
12. **WEBSTER VETERINARY SUPPLY, INC** - \$2,000,000.00 and **MACI FEED & SUPPLY** - \$180,847.89 for Veterinary Supplies for Various Departments - General Fund

**ORDINANCES** - NUMBERS 13 through 37

13. ORDINANCE **AMENDING CHAPTER 33 OF THE CODE OF ORDINANCES** relating to Historic Preservation; making findings and containing other provisions relating to the foregoing subject; containing a repealer; providing for severability
  - a. ORDINANCE establishing a process for the reconsideration of the designation of historic districts within the City of Houston designated or pending designation by the City Council in connection with the amendment of certain provisions of Article VII of Chapter 33 of the Code of Ordinances, Houston, Texas, relating to Historic Preservation
14. ORDINANCE amending City of Houston Ordinance No. 2009-1250 relating to the rescheduling or postponement of certain City Council meetings
15. ORDINANCE amending Ordinance No. 2010-721 relating to permitting of Sexually Oriented Businesses and Adult Arcades to correct a scrivener's error
16. ORDINANCE relating to the Retail Electric Rates of CenterPoint Energy Houston Electric, LLC within the City of Houston, Texas; denying a rate increase and maintaining in effect the current rates that shall constitute the CenterPoint Energy Houston Electric LLC rates to be observed within the City of Houston, Texas until changed under the Utilities Code; requiring reimbursement of rate case expenses
17. ORDINANCE approving and authorizing contract between the City of Houston and **HARRIS COUNTY** relating to the Joint Election to be held on November 2, 2010; providing a maximum contract amount - \$950,000.00 - General Fund
18. ORDINANCE appointing Presiding and Alternate Judges for the Early Voting Ballot Boards, Central Counting Stations and Voting Precincts for the City of Houston Special Election to be held on November 2, 2010; prescribing the maximum number of election clerks for each voting precinct
19. ORDINANCE establishing City of Houston Election Precincts and designating polling places for the City of Houston Special Election to be held on November 2, 2010
20. ORDINANCE amending Ordinance No. 2010-0239 (Passed on March 29, 2010) approving and authorizing submission of an application to the Office of the Governor, Criminal Justice Division, for assistance under the Juvenile Accountability Grant Program
21. ORDINANCE approving and authorizing contract between the City of Houston and the **TEXAS DEPARTMENT OF STATE HEALTH SERVICES** for the administration of the WIC Program for the Houston Department of Health & Human Services - 1 Year - \$12,383,188.00 - Grant Fund
22. ORDINANCE approving and authorizing Automobile Rental Concession Agreement between the City of Houston and **SIMPLY WHEELZ, LLC d/b/a ADVANTAGE RENT A CAR** at William P. Hobby Airport - **DISTRICT I - RODRIGUEZ**

**RESOLUTIONS AND ORDINANCES** - continued

23. ORDINANCE approving and authorizing fifth amendment to contract among the City of Houston, **THE HOUSTON INDEPENDENT SCHOOL DISTRICT** and **SPARK** to provide an additional \$65,000.00 and continue the program for the development of Neighborhood Parks on Public School Grounds under the SPARK Program - **DISTRICT I - RODRIGUEZ**
24. ORDINANCE approving and authorizing contract between the City of Houston and **HILL'S PET NUTRITION, INC** for accepting pet food donations for the City's Animal Shelter by the Bureau of Animal Regulation and Care; providing a maximum contract amount - 3 Years - \$231,000.00 General Fund - **DISTRICT B - JOHNSON**
25. ORDINANCE extending the provisions of **SECTION 28-303 OF THE CODE OF ORDINANCES, HOUSTON, TEXAS**, to all single-family residential properties within **OAK FOREST SUBDIVISION, SECTION 15** to prohibit the parking of vehicles in the front or side yards of such residences - **DISTRICT A - STARDIG**
26. ORDINANCE extending the provisions of **SECTION 28-303 OF THE CODE OF ORDINANCES, HOUSTON, TEXAS**, to all single-family residential properties within **GREEN RIDGE NORTH SUBDIVISION, SECTIONS 1 - 8 AND GREEN RIDGE NORTH SUBDIVISION REPLAT OF SECTIONS 4 AND 9** to prohibit the parking of vehicles in the front or side yards of such residences - **DISTRICT B - JOHNSON**
27. ORDINANCE extending the provisions of **SECTION 28-303 OF THE CODE OF ORDINANCES, HOUSTON, TEXAS**, to all single-family residential properties within **HEATHER RIDGE VILLAGE SUBDIVISION, SECTION 1** to prohibit the parking of vehicles in the front or side yards of such residences - **DISTRICT B - JOHNSON**
28. ORDINANCE extending the provisions of **SECTION 28-303 OF THE CODE OF ORDINANCES, HOUSTON, TEXAS**, to all single-family residential properties within **HIDDEN VALLEY SUBDIVISION, SECTIONS 1 - 5 AND 7, HIDDEN VALLEY SUBDIVISION, REPLAT OF SECTIONS 2, 6, AND 8, AND HIDDEN VALLEY WEST SUBDIVISION, SECTIONS 1 - 4** to prohibit the parking of vehicles in the front or side yards of such residences - **DISTRICT B - JOHNSON**
29. ORDINANCE extending the provisions of **SECTION 28-303 OF THE CODE OF ORDINANCES, HOUSTON, TEXAS**, to all single-family residential properties within **WESTBROOK ADDITION SUBDIVISION** to prohibit the parking of vehicles in the front or side yards of such residences **DISTRICT D - ADAMS**
30. ORDINANCE extending the provisions of **SECTION 28-303 OF THE CODE OF ORDINANCES, HOUSTON, TEXAS**, to all single-family residential properties within **BRAYS FOREST SUBDIVISION, SECTION 1** to prohibit the parking of vehicles in the front or side yards of such residences - **DISTRICT F - HOANG**
31. ORDINANCE extending the provisions of **SECTION 28-303 OF THE CODE OF ORDINANCES, HOUSTON, TEXAS**, to all single-family residential properties within **BRAYS FOREST SUBDIVISION, SECTION 3 AND REPLAT OF SECTION 2** to prohibit the parking of vehicles in the front or side yards of such residences - **DISTRICT F - HOANG**



**RESOLUTIONS AND ORDINANCES** - continued

32. ORDINANCE consenting to the addition of 799.04 acres of land to **HARRIS COUNTY MUNICIPAL UTILITY DISTRICT NO. 490**, for inclusion in its district
33. MUNICIPAL Setting Designation Ordinance prohibiting the use of designated groundwater beneath a tract of land containing 6.7498 acres commonly known as 12534 Memorial Drive, Houston, Texas, and portions of Tallowood and Memorial Drive rights of way, Houston, Harris County, Texas; supporting issuance of a Municipal Setting Designation by the Texas Commission on Environmental Quality - **DISTRICT G - PENNINGTON**
34. ORDINANCE altering maximum prima facie speed limits in certain school zones in the City of Houston; making various findings and containing other provisions relating to the subject; declaring certain conduct to be unlawful and providing a penalty; providing for severability; containing a repealer; containing a savings clause
35. ORDINANCE appropriating \$836,228.00 out of Street & Bridge Consolidated Construction Fund awarding construction contract to **ISI CONTRACTING, INC** for Neighborhood Traffic Management Program; setting a deadline for the bidder's execution of the contract and delivery of all bonds, insurance and other required contract documents to the City; holding the bidder in default if it fails to meet the deadlines; providing funding for contingencies, project management, construction management and engineering testing relating to construction of facilities financed by the Street & Bridge Consolidated Construction Fund
36. ORDINANCE appropriating \$3,525,972.00 out of Water & Sewer System Consolidated Construction Fund; awarding contract to **PM CONSTRUCTION & REHAB, L.P.** for Sanitary Sewer Rehabilitation by Sliplining and Pipe Bursting Methods; setting a deadline for the bidder's execution of the contract and delivery of all bonds, insurance, and other required contract documents to the City; holding the bidder in default if it fails to meet the deadlines; providing funding for engineering and testing, and contingencies relating to construction of facilities financed by the Water & Sewer System Consolidated Construction Fund
37. ORDINANCE appropriating \$1,769,000.00 out of Contribution for Capital Projects Fund, awarding contract to **ROZCO CONTRACTING, INC** for North Park Drive Paving from West Lake Houston Parkway to Mills Branch Drive; setting a deadline for the bidder's execution of the contract and delivery of all bonds, insurance, and other required contract documents to the City; holding the bidder in default if it fails to meet the deadlines; providing funding for engineering, testing, CIP Cost Recovery, and contingencies relating to construction of facilities financed by Contribution for Capital Projects Fund - **DISTRICT E - SULLIVAN**

**END OF CONSENT AGENDA**

**CONSIDERATION OF MATTERS REMOVED FROM THE CONSENT AGENDA**

**AGENDA - OCTOBER 6, 2010 - PAGE 6**

**MATTERS HELD** - NUMBERS 38 through 40

38. ORDINANCE awarding contract to **SELRICO COMMUNICATIONS, LLC** for Communication Technician Services for the Information Technology Department; providing a maximum contract amount - 3 Years with two one-year options - \$5,000,000.00 - Central Service Revolving Fund  
**TAGGED BY COUNCIL MEMBERS JOHNSON and JONES**  
This was Item 21 on Agenda of September 29, 2010
39. ORDINANCE appropriating \$1,000,000.00 out of Water & Sewer System Consolidated Construction Fund; amending Ordinance No. 98-575 (Passed July 15, 1998) to increase the maximum contract amount; approving and authorizing fifth amendment to contract between the City of Houston and **ITRON, INC**, approved by the same ordinance for a Radio Automated Water Meter Reading System - \$1,858,563.58 - Enterprise Fund  
**TAGGED BY COUNCIL MEMBER SULLIVAN**  
This was Item 25 on Agenda of September 29, 2010
40. ORDINANCE finding and determining public convenience and necessity for the acquisition of real property interests for rights-of-way in connection with the public improvement project known as the Cambridge Paving Project (from Holly Hall to IH-610); authorizing the acquisition by donation, purchase, or eminent proceedings of five parcels of land required for street purposes; said parcels to be acquired in Easement Title and situated in the P. W. Rose Survey, A-645, in Harris County, Texas; such property being more specifically situated and located out of Lot 2 Block 8; Lots 1 and 4, Block 16; Lots 1 and 4, Block 17, Knights Main Addition, a subdivision in Houston, Harris County, Texas; providing for the payment of the costs of such acquisitions, including Appraisal Fees, Fees for Title Policies/Services, Recording Fees, Court Costs, and Expert Witness Fees  
**DISTRICT D - ADAMS** - **TAGGED BY COUNCIL MEMBER JONES**  
This was Item 26 on Agenda of September 29, 2010

**MATTERS TO BE PRESENTED BY COUNCIL MEMBERS** - Council Member Bradford first

**ALL ORDINANCES ARE TO BE CONSIDERED ON AN EMERGENCY BASIS AND TO BE PASSED ON ONE READING UNLESS OTHERWISE NOTED, ARTICLE VII, SECTION 7, CITY CHARTER**

**NOTE** - WHENEVER ANY AGENDA ITEM, WHETHER OR NOT ON THE CONSENT AGENDA, IS NOT READY FOR COUNCIL ACTION AT THE TIME IT IS REACHED ON THE AGENDA, THAT ITEM SHALL BE PLACED AT THE END OF THE AGENDA FOR ACTION BY COUNCIL WHEN ALL OTHER AGENDA ITEMS HAVE BEEN CONSIDERED

CITY COUNCIL RESERVES THE RIGHT TO TAKE UP AGENDA ITEMS OUT OF THE ORDER IN WHICH THEY ARE POSTED IN THIS AGENDA. ALSO, AN ITEM THAT HAS BEEN TAGGED UNDER CITY COUNCIL RULE 4 (HOUSTON CITY CODE §2-2) OR DELAYED TO ANOTHER DAY MAY BE NEVERTHELESS CONSIDERED LATER AT THE SAME CITY COUNCIL MEETING

**CITY COUNCIL CHAMBER - CITY HALL 2<sup>nd</sup> FLOOR - TUESDAY  
OCTOBER 5, 2010 - 2:00 PM**

***NON-AGENDA***

---

**2MIN** **2MIN** **2MIN**

---

MR. FRANK ROSSI – 1801 Sage Rd. – 77056 – 713-410-8704 – Historic Preservation

---

**3MIN** **3MIN** **3MIN**

---

MR. ANTHONY COLLINS – 6202 Star Lake – Humble – 77396 – 713-344-5732 – City business

MS. EVELYN JACKSON – 2802 Vega St. – 77091 – 281-591-6630 – Property violation notice

MR. DANIEL ARP – 8273 Park Place, No. 19 – 77017 – Permit for Banners on Street lights – Prostrate Cancer month

MR. MAGDY HANNA – 13409 Topeka – 77015 – 713-453-3215 – Banners

MS. KHALIAH HUNTER – 17210 Imperial Valley – 77073 – 832-276-1218 – Faulty equipment in HPD car

MR. PATRICK MCILVAIN – 1618 Weber St., No. A – 77007 – 832-894-9584 – Depression Awareness

MR. DAVID SMOLENSKY – 8110 Wateka Dr. – 77074 – 713-723-8780 – HPD and Public Works Department

MS. PAM CURVEY – 7607 Moline – 77087 – 832-242-8691 – HPD

MS. LYDIA ALEXANDER – (no address – 832-576-3659) – The Homelessness in Houston and Food/Shelters

MR. JOHN CIESLEWISZ – 1250 Dubarry Ln. – 77018 – 713-683-0703 – Water drainage

MR. /COACH R. J. BOBBY TAYLOR - 3107 Sumpter - 77026 - FA34511 - Behavior; Fiesta Ballroom, 200 Jackson Street, Houston, disgracing Parents/Children

MR. DON MOSER – Post Office Box 3824 – 77253 – 713-236-1676 – City-wide Holiday

***PREVIOUS***

---

**1MIN** **1MIN** **1MIN**

---

MS. CAROL SIMON – 2505 Fannin - 77002 – 713-987-4988 – Disregard of the law

PRESIDENT JOSEPH CHARLES - Post Office Box 524373 - 77052-4373 – Impostor Councilman Illegal Immigrants James G. Rodriguez vs. S. R. Gibbs – Statement

<b>SUBJECT:</b> Amendments to the 2009 Major Thoroughfare and Freeway Plan (MTFP)		<b>Category #</b>	<b>Page</b> 1 of 1	<b>Agenda Item #</b> /
<b>FROM (Department or other point of origin):</b> Planning and Development		<b>Origination Date</b> 09/23/09		<b>Agenda Date</b> OCT 06 2009
<b>DIRECTOR'S SIGNATURE:</b> <i>Mary L. Safarik</i>		<b>Council District affected:</b> D		
<b>For additional information contact:</b> Michael A. Kramer Phone: 713-837-7781		<b>Date and identification of prior authorizing Council action:</b> 12/2/09, Motion 2009-0868		
<b>RECOMMENDATION: (Summary)</b> Approve a motion adopting the amendments to the 2009 Major Thoroughfare and Freeway Plan (MTFP) and authorize publication of the 2010 MTFP in map form.				
<b>Amount and Source of Funding:</b> N/A			<b>Finance Budget:</b>	
<b>SPECIFIC EXPLANATION:</b> Chapter 33-25 of the Code of Ordinances requires that each year, the Planning Commission prepare and submit to the City Council a Major Thoroughfare and Freeway Plan (MTFP). The MTFP identifies corridor alignments and sets right-of-way requirements for major roadways in the City and extraterritorial jurisdiction (ETJ). The Commission may consider amendments to any portion of the MTFP for deleting, realigning or reclassifying streets designated on the plan or adding one or more streets to the plan. An amendment approved by the Commission is not effective until approved by City Council.  Two types of applicants for MTFP amendments were considered by the Commission and are identified by: Government - amendments requested by governmental agencies including City of Houston; and Private Sector - amendments requested by the private sector among which included individuals, civic associations, and developers.  This year, applications were accepted from February through March 15, 2010. Notification letters were mailed to the affected property owners informing them of an Open House on June 24 at the United Way Community Resource Center and the Planning Commission's public hearing meeting on July 29, 2010.  On September 2, 2010, the Planning Commission recommended that City Council approve amendments to the 2009 MTFP. Attachment no. 1 provides a description of the recommended amendments. Attachment no. 2 depicts the general location of each recommended change.  City Council approval will authorize publication of the 2010 MTFP in map form.  Attachments  cc: Marty Stein, Agenda Director David M. Feldman, City Attorney Anna Russell, City Secretary Daniel W. Krueger, P.E., Director, Public Works and Engineering				
<b>REQUIRED AUTHORIZATION</b>				
<b>Finance Director:</b>	<b>Other Authorization:</b>	<b>Other Authorization:</b>		

**2010 MAJOR THOROUGHFARE AND FREEWAY PLAN**  
**(Amendments to the 2009 MTFP)**

On September 2, 2010 the City of Houston Planning Commission voted to forward its actions to City Council for adoption as the 2010 MTFP. Four amendments, listed below, reflect changes that will require alterations to the 2009 MTFP. The location of each amendment is illustrated on the map included as Attachment 2.

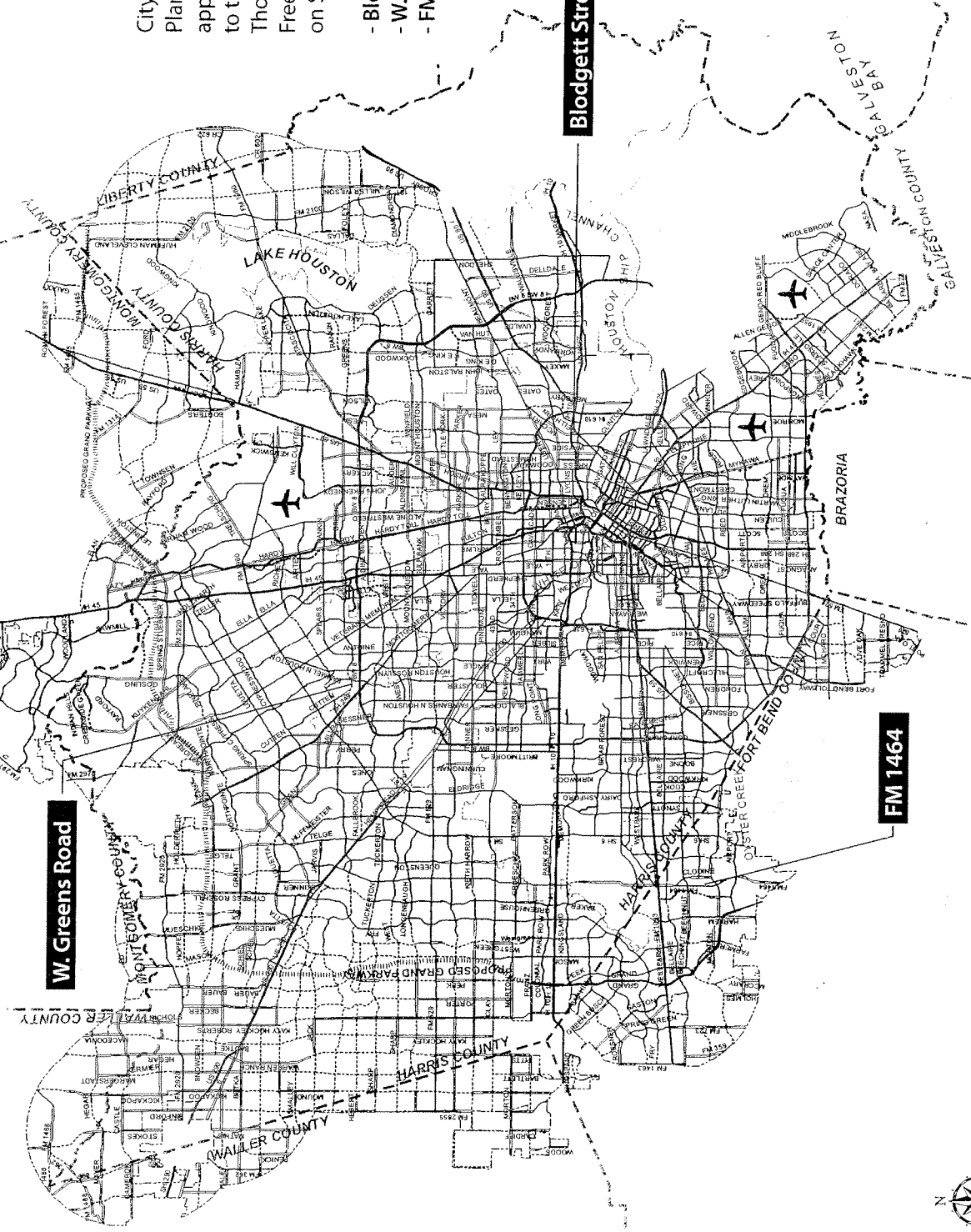

<b>Amendment Name</b>	<b>Jurisdiction</b>	<b>District/Precinct</b>	<b>Applicant</b>
<b>Blodgett Street</b>	City, Harris Co.	Council Dist. D	Walter P. Moore & Assoc. (Private)
<b>Planning Commission action:</b> <u>APPROVED</u> the deletion of Blodgett Street / Wheeler Street connector from Scott Street through the Cullen Boulevard intersection.			
<b>West Greens Road</b>	ETJ, Harris Co.	Harris Co. Pct. 4	Harris County Public Infrastructure Department (Government Sector)
<b>Planning Commission action:</b> <u>APPROVED</u> the realignment of West Greens Road from Cutten Road to the east side of its intersection with Bammel N. Houston Road.			
<b>FM 1464</b>	ETJ, Fort Bend Co.	Fort Bend Co. Pct. 3 & 4	Planning & Development Department (Government Sector)
<b>Planning Commission action:</b> <u>APPROVED</u> the new alignment of FM 1464 as a major thoroughfare between Clodine-Reddick Road and W. Airport Boulevard and <u>DELETED</u> the old alignment between West Bellfort and the new FM 1464 alignment.			

# 2010 Major Thoroughfare & Freeway Plan (Amendments to the 2009 MTFP)

Attachment 2

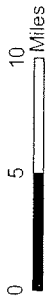
City of Houston  
 Planning Commission  
 approved amendments  
 to the 2009 Major  
 Thoroughfare and  
 Freeway Plan  
 on September 2, 2010 for

- Blodgett Street
- W. Greens Road
- FM 1464




## LEGEND


- MAJOR THOROUGHFARE / TRANSIT CORRIDOR (R.O.W. ONLY)
  - Major Thoroughfare
  - TBW Major Thoroughfare
  - Proposed Major Thoroughfare
  - Transit Corridor Street
- MAJOR COLLECTOR (R.O.W. ONLY)
  - Major Collector
  - TBW Major Collector
  - Proposed Major Collector
- FREEWAY / EXPRESSWAY (R.O.W. ONLY)
  - Proposed Freeway
  - TBW Freeway
  - Freeway
- Proposed Grand Parkway
- Houston ETJ
- Water
- Rail Road
- City Limits
- Limited Purpose Annexation
- Waller County
- Houston ETJ



<b>SUBJECT:</b> Accept Work Gulf Coast Landscape Services, Inc. Robert C. Stuart Park WBS No. F-000716-0002-4	<b>Page</b> 1 of 1	<b>Agenda Item</b> 2
--	-----------------------	-------------------------

<b>FROM (Department or other point of origin):</b> General Services Department	<b>Origination Date</b> 9/30/10	<b>Agenda Date</b> OCT 06 2010
---	------------------------------------	-----------------------------------

<b>DIRECTOR'S SIGNATURE:</b>  Forest R. Christy, Jr., Interim Director 9/27/10	<b>Council District affected:</b> 1
---	--

<b>For additional information contact:</b> Jacquelyn L. Nisby  Phone: 832-393-8023	<b>Date and identification of prior authorizing Council action:</b> Ordinance No. 2009-1321, December 16, 2009
--	---

**RECOMMENDATION:** Pass a motion approving the final contract amount of \$315,932.00, accept the work, and authorize final payment.

<b>Amount and Source of Funding:</b> No Additional Funding Required  <b>Previous Funding:</b> \$327,972.00 State - Grant Funded (5010) Texas Parks and Wildlife Department	<b>Finance Budget:</b>
---	------------------------

**SPECIFIC EXPLANATION:** The General Services Department recommends that City Council approve the final contract amount of \$315,932.00 or 3.67% over the original contract amount, accept the work and authorize final payment to Gulf Coast Landscape Services, Inc. for construction services in connection with the Robert C. Stuart Park for the Parks and Recreation Department.

**PROJECT LOCATION:** 7250 Bellfort Avenue (534 V)

**PROJECT DESCRIPTION:** The scope of work included site grading for wetlands restoration, site detention, trails, vehicular access and an aggregate parking lot, prairie grassland plantings and interpretive teaching stations, and an access road for a canoe launch along Sims Bayou.



**CONTRACT COMPLETION AND COST:** The contractor completed the project within 120 days: the original contract time of 100 days plus 20 days approved by Change Orders. The final cost of the project, including Change Orders is \$315,932.00 an increase of \$11,197.00 over the original contract amount.

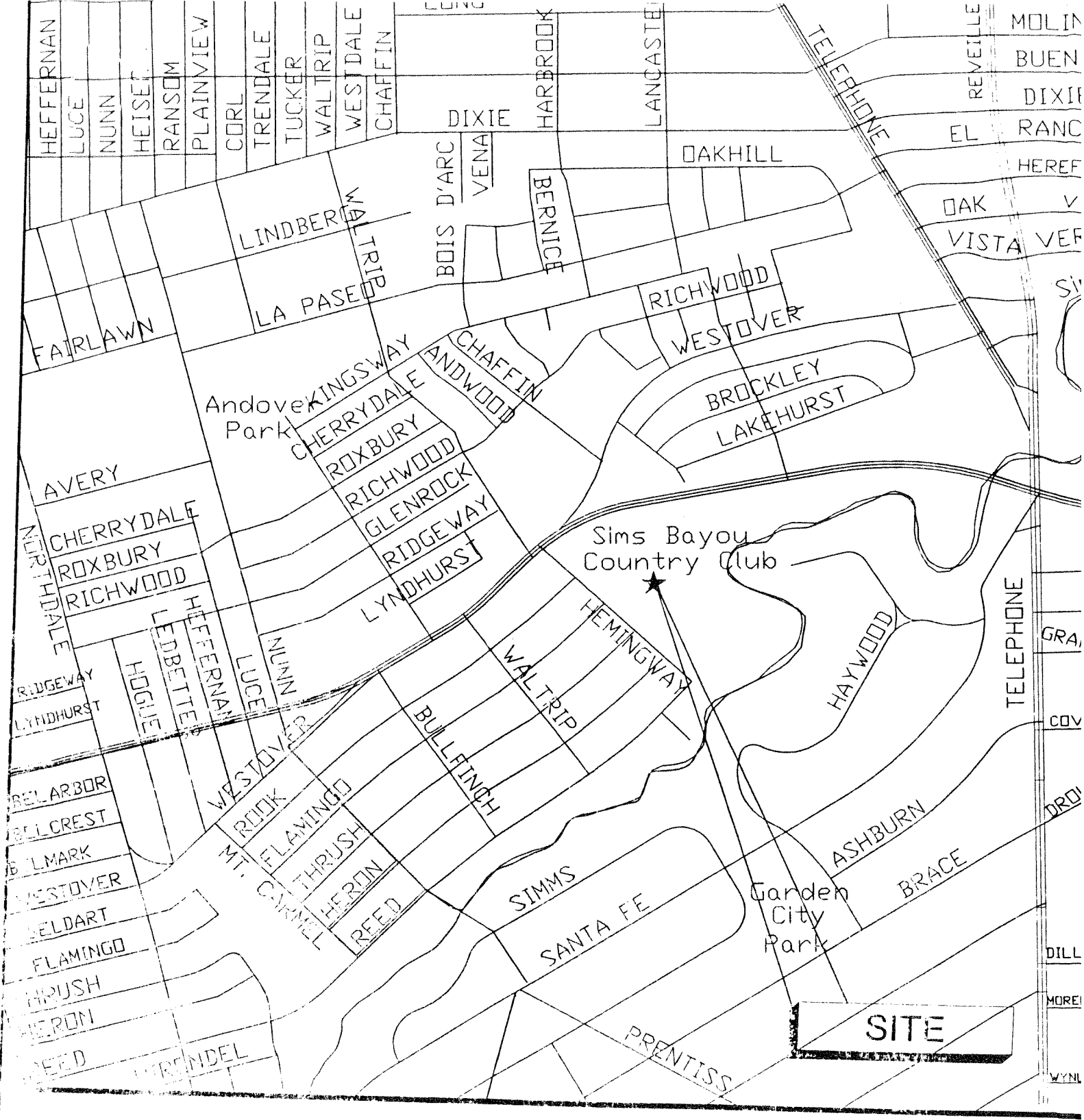
M2L Associates, Inc. was the project design consultant for the project.

**PREVIOUS CHANGE ORDERS:** Change Orders 1-3 removed 7.02 acres of wildflower seeding from the project and planted native grasses; removed tree stumps and limbs; added 8.75 acres of Bermuda grass; added grading to the wetland areas to enhance ponding for the aquatic plants; and removed abandoned overhead wires and transformer from the site.

FRC:RAV:JLN:LJ:DE:de  
 c: Marty Stein, Jacquelyn L. Nisby, Mark Ross, Dan Pederson, Calvin Curtis, Morris Scott, Chris Gonzales, Martha Leyva, File 1008

**REQUIRED AUTHORIZATION** CUIC ID# 25PARK120

<b>General Services Department:</b>  Richard A. Vella Chief of Design & Construction Division	<b>Parks and Recreation Department:</b> <span style="float: right;">NDT</span>  Joe Turner Director
---	--



Robert C. Stuart Park  
 7250 Bellfort Ave.  
 Houston, TX 77087




TO: Mayor via City Secretary

REQUEST FOR COUNCIL ACTION

<b>SUBJECT:</b> Accept Work for Sanitary Sewer Rehabilitation by Sliplining and Pipe Bursting Methods WBS# R-000266-0114-4	<b>Page</b> 1 of 1	<b>Agenda Item #</b> <b>3</b>
---	-----------------------	----------------------------------

<b>FROM (Department or other point of origin):</b> Department of Public Works and Engineering	<b>Origination Date</b>	<b>Agenda Date</b> OCT 06 2010
--	-------------------------	-----------------------------------

<b>DIRECTOR'S SIGNATURE</b>  Daniel W. Krueger, P.E.	<b>Council District affected:</b> B, C, G, H and I
---	---

<b>For additional information contact:</b> Dannelle H. Belhateche, P.E. Sr. Assistant Director <b>Phone:</b> (281) 575-2847	<b>Date and identification of prior authorizing Council action:</b> Ordinance No. 2008-150, dated 02/20/2008
--	---

**RECOMMENDATION: (Summary)**  
Pass a motion to approve the final contract amount of \$2,554,312.66, which is 2.42% over the original contract amount, accept the work, and authorize final payment.

**Amount and Source of Funding:** No additional funding required. *M.R. 9/17/2010*  
Original appropriation of \$2,706,004.00 for construction and contingencies from Water and Sewer System Consolidated Construction Fund No. 8500.

**SPECIFIC EXPLANATION:**

**PROJECT NOTICE/JUSTIFICATION:** Under this project, the contractor provided sanitary sewer rehabilitation by sliplining and pipe bursting methods to deteriorated sewer collection systems throughout the City.

**DESCRIPTION/SCOPE:** This project consisted of sanitary sewer rehabilitation by sliplining and pipe bursting methods. The project was awarded to PM Construction & Rehab, L.P. with an original contract amount of \$2,493,900.45. The Notice to Proceed date was 04/02/2008 and the project had 540 calendar days for completion.



**LOCATION:** The project was located at various locations within Council Districts B, C, G, H and I.

**CONTRACT COMPLETION AND COST:** The contractor, PM Construction & Rehab, L.P., has completed the work under the contract. The contract was completed within the contract time. The final cost of the project is \$2,554,312.66, an increase of \$60,412.21 or 2.42% over the original contract amount. More pipe bursting was needed than anticipated.

**MWDBE PARTICIPATION:** The MWDBE goal for this project was 22%. According to the Affirmative Action and Contract Compliance Division, the actual participation was 23.01%. The contractor was awarded an "Outstanding" rating from Affirmative Action.

*DR*  
DWK:JC:DHB:JI:DR:mf  
Attachments

c: Velma Laws                      Craig Foster



<b>Project File 4257-90</b>		<b>REQUIRED AUTHORIZATION</b>		<b>CUIC ID# 20DHB370</b>
<b>Finance Department</b>	<b>Other Authorization:</b> 	<b>Other Authorization:</b>  Jun Chang, P.E., D.WRE., Deputy Director Public Utilities Division		







**O: Mayor via City Secretary      REQUEST FOR COUNCIL ACTION**

<b>SUBJECT:</b> Accept Work for Sewer Line Replacement – Sims Bayou Utility Conflict Relocation between Almeece/White Heather, Hiram Clark/White Heather and Fuqua/Tiffany. WBS No. R-002011-0060-4.	Page <u>1</u> of <u>1</u>	Agenda Item # <b>5</b>
<b>FROM (Department or other point of origin):</b>  Department of Public Works and Engineering	<b>Origination Date</b>	<b>Agenda Date</b> OCT 06 2010
<b>DIRECTOR'S SIGNATURE:</b>  Daniel W. Krueger, P.E., Director	<b>Council Districts affected:</b> D	
<b>For additional information contact:</b>  J. Timothy Lincoln, P.E. Senior Assistant Director  <b>Phone:</b> (832) 395-2355	<b>Date and Identification of prior authorizing Council Action:</b> Ord. #2008-545 dated 06/18/2008	

**RECOMMENDATION: (Summary)** Pass a motion to approve the final Contract Amount of \$2,069,635.25, which is 11.32% under the original Contract Amount, accept the Work and authorize the final payment.

**Amount and Source of Funding:** No additional appropriation required.  
(Original appropriation of \$2,720,400.00 from Water and Sewer System Consolidated Construction Fund No. 8500.)

**PROJECT NOTICE/JUSTIFICATION:** This project was part of the City's program for the design and construction of sewer line replacements. The project was required by the Sims Bayou widening by Harris County Flood Control District and relocated existing back lot sewers to the street ROW.

**DESCRIPTION/SCOPE:** This project consisted of the construction of new sanitary sewers along Hiram Clark, Tiffany, Castlereach, Dalmatian and Fleetwell. Klotz Associates, Inc. designed the project with 360 calendar days allowed for construction. The project was awarded to Reliance Construction Services, L.P. with an original Contract Amount of \$2,333,708.54.

**LOCATION:** The project area is generally bound by Sims Bayou on the north, Fuqua on the south, Buffalo Speedway on the east and Hiram Clark on the west. The project is located in Key Map Grids 571-R and 572-N & P.

**CONTRACT COMPLETION AND COST:** The Contractor, Reliance Construction Services, L.P. has completed the Work under subject Contract. The project was completed within the Contract Time. The final cost of the project, including overrun and underrun of estimated bid quantities is \$2,069,635.25, a decrease of \$264,073.29 or 11.32% under the original Contract Amount.

The cost underrun is primarily due to a decrease in Base Unit Price Item No. 25 - 2-inch Hot Mix Asphaltic Concrete Surfacing, Base Unit Price Item No. 36 - Cast-in-Place Concrete Watertight Manholes, Base Unit Price Item No. 39 - 8-inch Diameter Sanitary Sewer, Base Unit Price Item No. 47 - 12-inch Diameter Gravity Sanitary Sewer, DIP, for Waterline Crossing, which were not necessary to complete the Work.


**M/WBE PARTICIPATION:** The M/W/SBE goal for this project was 22%. According to Affirmative Action and Contract Compliance, the actual participation was 21.70%. The Contractor was awarded a "Satisfactory" rating for M/W/SBE compliance.

DWK:DRM:JTL:JAK:WM:mq  
Z:\E&C Construction\South Sector\PROJECT FOLDER\R-002011-0060-4 (Sims Bayou)\21.0 Close-Out Documentation\RCA\RCA.DOC

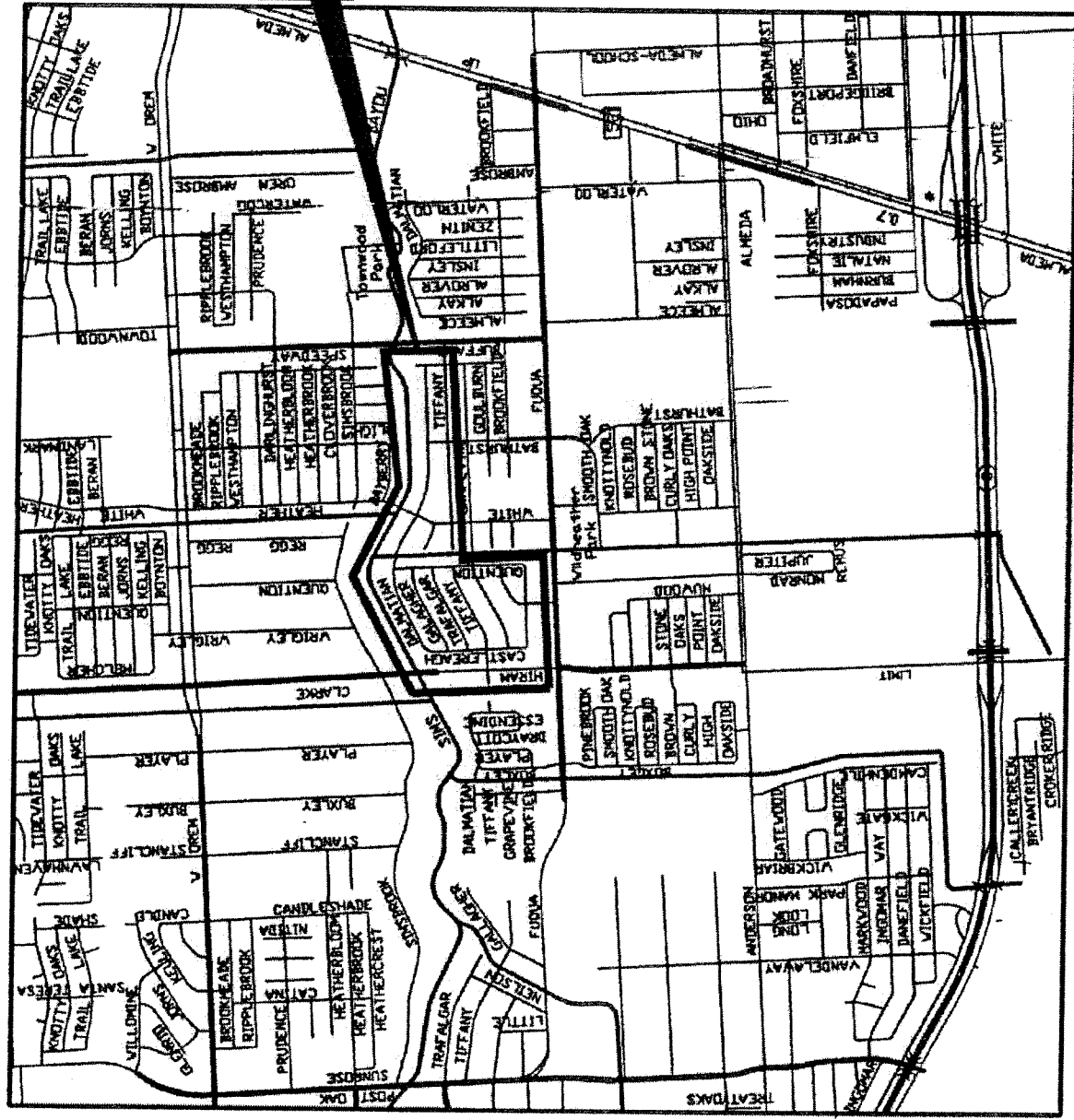
c: File No. R-002011-0060-4 – 21.0

**REQUIRED AUTHORIZATION**

**CUIC ID# 20MZQ182**

<b>Finance Department:</b>	<b>Other Authorization:</b>	<b>Other Authorization:</b>  Daniel R. Menendez, P.E., Deputy Director Engineering and Construction Division
----------------------------	-----------------------------	---

PROJECT  
SITE

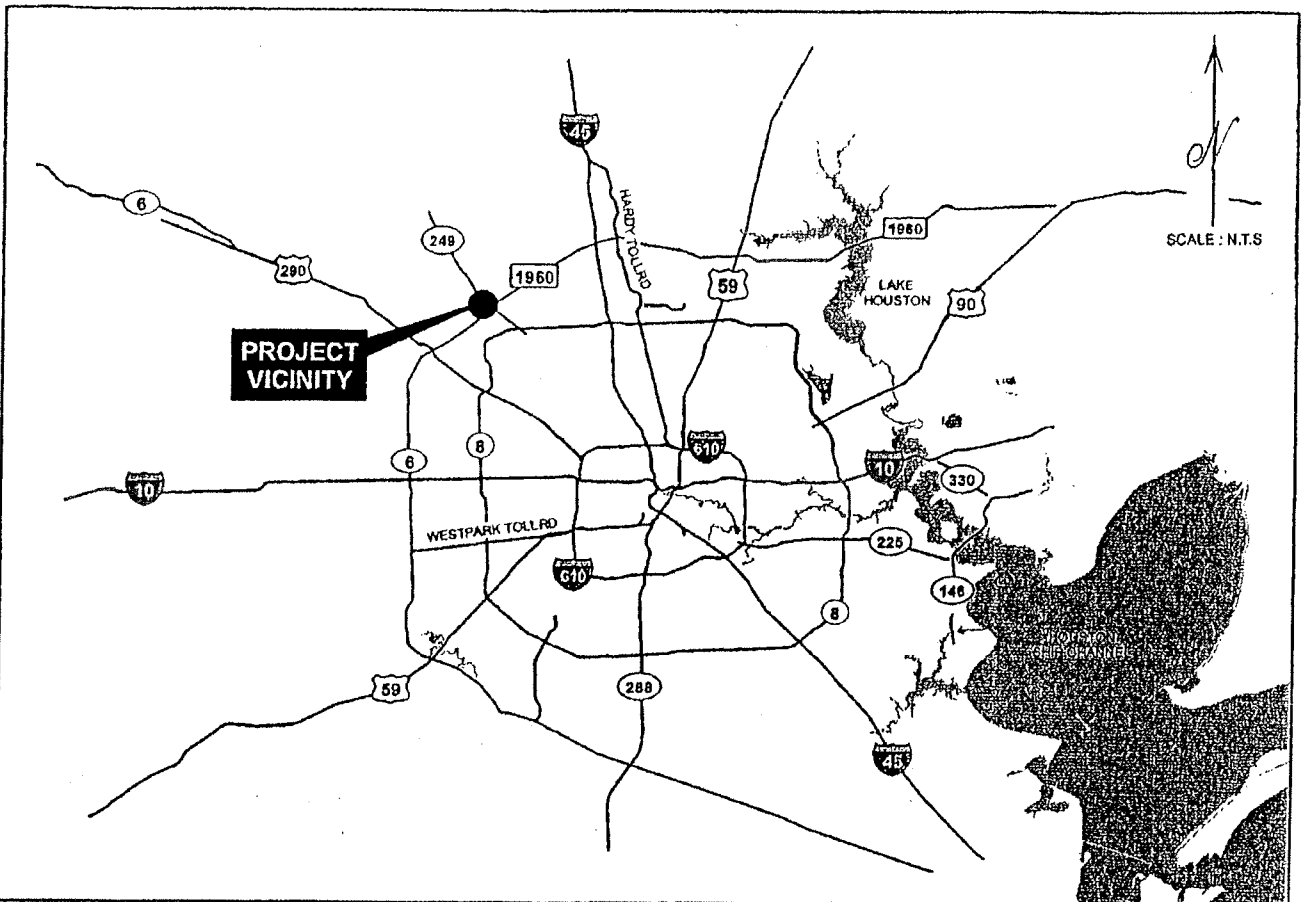


**VICINITY MAP**  
**KEY MAP # 571R & 572N,P**  
**GIMS MAP #5251 A,B,C**

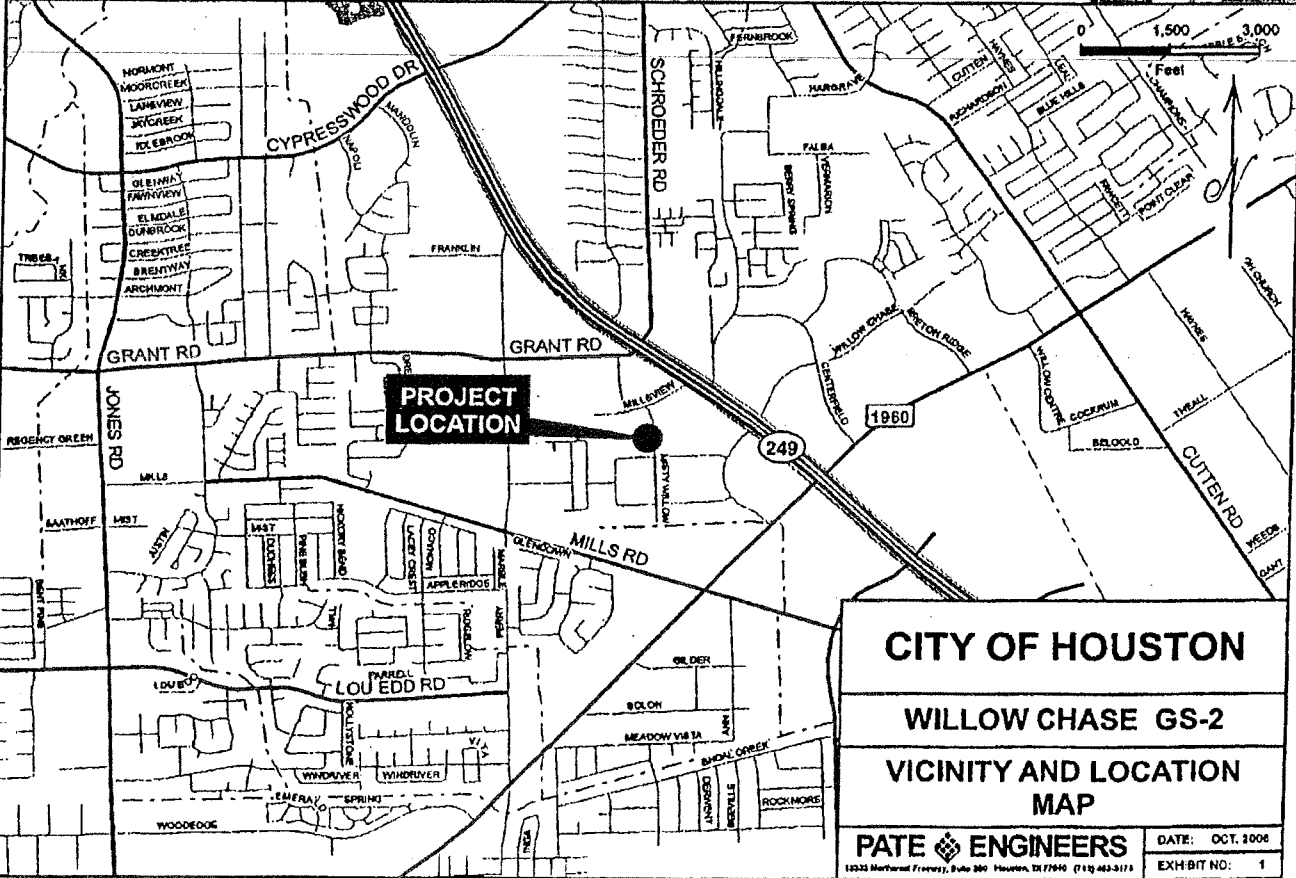








SCALE: N.T.S.




<b>CITY OF HOUSTON</b>	
<b>WILLOW CHASE GS-2</b>	
<b>VICINITY AND LOCATION MAP</b>	
<b>PATE ENGINEERS</b>	DATE: OCT. 2006
<small>13333 Marward Freeway, Suite 200 Houston, TX 77040 (713) 463-3173</small>	EXHIBIT NO: 1

PATE ENGINEERS  
 W:\p\0601\projects\10000057-653-01\_Coh\_WST\_Restabil\flow\_Chase\_GS-2.mxd October 13, 2006 11:24:49 AM By Amanda Nunkley

<b>SUBJECT:</b> Request for a council motion declining the acceptance of, rejecting, and refusing the dedication of Princeton Street, from 23 <sup>rd</sup> Street south to its terminus, located in the Sunset Heights Addition, out of the John Austin Two League Grant. <b>Parcel SY10-085</b>	<b>Page</b> <u>1</u> of <u>1</u>	<b>Agenda Item #</b>  <div style="text-align: center; font-size: 2em;">7</div>
---	-------------------------------------	--

<b>FROM (Department or other point of origin):</b>  Department of Public Works and Engineering	<b>Origination Date</b>	<b>Agenda Date</b>  OCT 06 2010
--	-------------------------	---------------------------------------

<b>DIRECTOR'S SIGNATURE:</b>  Daniel W. Krueger, P.E., Director	<b>Council District affected: H</b>  Key Map 453S <i>JS</i>
---	---

<b>For additional information/contact:</b>  Nancy P. Collins <b>Phone:</b> (713) 837-0881 Senior Assistant Director-Real Estate	<b>Date and identification of prior authorizing Council Action:</b>
---	---

**RECOMMENDATION: (Summary)** It is recommended City Council approve a council motion declining the acceptance of, rejecting, and refusing the dedication of Princeton Street, from 23<sup>rd</sup> Street south to its terminus, located in the Sunset Heights Addition, out of the John Austin Two League Grant. **Parcel SY10-085**

<b>Amount and Source of Funding:</b> Not Applicable	
---	--

**SPECIFIC EXPLANATION:**

Jeffrey and Angelica Ramirez, 1811 Foxwood Road, Houston, Texas, 77008, requested the non-acceptance of Princeton Street, from 23<sup>rd</sup> Street south to its terminus, located in the Sunset Heights Addition, out of the John Austin Two League Grant. The street was never paved or used for utility purposes. Further, the City has identified no future need for this street. Jeffrey and Angelica Ramirez, the property owners, plan to construct a single family residence on the subject property. Holeman Investment, Inc., the other abutting owner, has agreed to the request for the non-acceptance of the subject property. The Joint Referral Committee reviewed the request and determined the request could be processed as a non-acceptance.


Therefore, it is recommended City Council approve a council motion declining the acceptance of, rejecting, and refusing the dedication of Princeton Street, from 23<sup>rd</sup> Street south to its terminus, located in the Sunset Heights Addition, out of the John Austin Two League Grant.

NPC:WSB:tj

c: Jun Chang, P.E.  
 David M. Feldman  
 Marlene Gafrick  
 Terry A. Garrison  
 Daniel Menendez, P.E.  
 Marty Stein  
 Jeffrey Weatherford, P.E., PTOE

tj\sy10-085.rc1.doc	CUIC #20TJ9142
---------------------	----------------


**REQUIRED AUTHORIZATION**

<b>Finance Department:</b>	<b>Other Authorization:</b>	<b>Other Authorization:</b>  Mark L. Loethen, P.E., CFM, PTOE Acting Deputy Director Planning and Development Services Division
----------------------------	-----------------------------	---

Non-acceptance of Princeton Street, from 23<sup>rd</sup> Street south to its terminus, located in the Sunset Heights Addition, out of the John Austin Two League Grant. **Parcel SY10-085**



1 2 3 4 5 6 7 8



**CITY OF HOUSTON**

**Department of Public Works and Engineering**  
**Geographic Information & Management System (GIMS)**

DISCLAIMER: THIS MAP REPRESENTS THE BEST INFORMATION AVAILABLE TO THE CITY.  
THE CITY MAKES NO WARRANTY AS TO ITS ACCURACY OR COMPLETENESS.  
FIELD VERIFICATIONS SHOULD BE DONE AS NECESSARY.



**REQUEST FOR COUNCIL ACTION**

**TO:** Mayor via City Secretary

**RCA# 8849**

**Subject:** Lease of One Digital Mailing System and Postage Meter from the State of Texas Procurement and Support Services Contract for the Administration and Regulatory Affairs Department  
S19-E23738

Category #  
4

Page 1 of 1

Agenda Item

8

**FROM (Department or other point of origin):**  
Calvin D. Wells  
City Purchasing Agent  
Administration & Regulatory Affairs Department

**Origination Date**  
September 22, 2010

**Agenda Date**  
OCT 0 6 2010

**DIRECTOR'S SIGNATURE**  
*Calvin D. Wells*

**Council District(s) affected**  
All

**For additional information contact:**  
Frank Carmody Phone: (713) 837-9521  
Ray DuRousseau Phone: (832) 393-8726

**Date and Identification of prior authorizing Council Action:**

**RECOMMENDATION: (Summary)**

Approve the lease of one digital mailing system and postage meter in the total amount of \$61,680.00 from the State of Texas Procurement and Support Services Contract for the Administration and Regulatory Affairs Department.

Award Amount: \$61,680.00

**Finance Budget**

\$61,680.00 - General Fund (1000)

**SPECIFIC EXPLANATION:**

The City Purchasing Agent recommends that City Council approve a 48-month lease of one digital mailing system and postage meter in the amount of \$61,680.00 from the State of Texas Procurement and Support Services Contract for the Administration and Regulatory Affairs Department and that authorization be given to issue purchase orders to the State contract vendor, Pitney Bowes, Inc. The new mailing system will be used to process the City's outgoing mail as well as facilitate electronic departmental billing and express package tracking.

The scope of work requires the contractor to provide all labor, equipment, materials, supervision, training, and transportation necessary to furnish and install one DM1100 digital mailing system consisting of a power stacker, console, PC interface platform, 100-lb platform and 15-lb integrated platform, meter interface kit, laser printer, and a flat panel display. Additionally, the lease includes one digital postage meter machine, which will provide electronic delivery, signature confirmation, and certified mail tracking. The new mailing machine will replace a four-year-old mailing machine that incurs frequent service calls for repairs.

Sections 271.071 through 271.083 of the Texas Local Government Code provide the legal authority for local governments to participate in the State of Texas Purchasing Program. Participation in the State program has enabled the City to take advantage of quantity discounts extended to the State.

Buyer: Roy Korthals  
Purchase Requisition: 10111612

**REQUIRED AUTHORIZATION**

Finance Department:

Other Authorization:

Other Authorization:

MT

*D*

**REQUEST FOR COUNCIL ACTION**

**TO:** Mayor via City Secretary

**RCA# 8853**

<b>Subject:</b> Approve the Sole Source Purchase of Clinical Laboratory Reagents and Test Kits for the Houston Department of Health and Human Services S21-S23636	Category # 4	Page 1 of 1	Agenda Item  <b>9</b>
--	-----------------	-------------	-----------------------------

<b>FROM (Department or other point of origin):</b> Calvin D. Wells City Purchasing Agent Administration & Regulatory Affairs Department	<b>Origination Date</b>  September 29, 2010	<b>Agenda Date</b>  OCT 06 2010
--	---	---------------------------------------

<b>DIRECTOR'S SIGNATURE</b> 	<b>Council District(s) affected</b> All
--	--

<b>For additional information contact:</b> Kathy Barton Phone: (713) 794-9998 Desiree Heath Phone: (832) 393-8742	<b>Date and Identification of prior authorizing Council Action:</b>
---	---

**RECOMMENDATION: (Summary)**  
Approve the sole source purchase from Becton Dickinson and Company in an amount not to exceed \$526,179.34 for clinical laboratory reagents and test kits for the Houston Department of Health and Human Services.

Estimated Spending Authority: \$526,179.34	<b>Finance Budget</b>
--	-----------------------

\$526,179.34 General Fund (1000)

**SPECIFIC EXPLANATION:**  
The City Purchasing Agent recommends that City Council approve the sole source purchase from Becton Dickinson and Company in an amount not to exceed \$526,179.34 for clinical laboratory reagents and test kits for the Houston Department of Health and Human Services. It is further requested that authorization be given to make purchases, as needed, for a 60-month period. This award consists of diagnostic systems, detection assays, and instrumentation that will be used by the Health Departments' Bureau of Laboratory Services to perform rapid testing to identify the drug susceptibility of mycobacterium tuberculosis cultures. These core laboratory services are vital to effectively diagnose, treat, and control tuberculosis in the community. These test kits enable early confirmations of the diagnosis and will be used to test patients who visit the City's health clinics in accordance with federal mandate.

Becton Dickinson and Company is the sole source distributor, designer, and manufacturer of this specialized equipment which is used for diagnostic systems, detection assays, and instrumentation. No other manufacturer can provide this equipment.

This recommendation is made pursuant to Chapter 252, Section 252.022 (a) (7) (A) of the Texas Local Government Code for exempted procurements.

Buyer: Laura A. Marquez


Attachment: M/WBE Zero-Percentage Goal Document approved by the Affirmative Action Division.

**Estimated Spending Authority**

<b>Department</b>	<b>FY11</b>	<b>Out Years</b>	<b>Total</b>
Houston Department of Health and Human Services	\$100,000.00	\$426,179.34	\$526,179.34

**REQUIRED AUTHORIZATION**

Finance Department:	Other Authorization:	Other Authorization:
---------------------	----------------------	----------------------



# CITY OF HOUSTON

Administration & Regulatory Affairs Department  
Strategic Purchasing Division (SPD)

## Interoffice

Correspondence

To: Calvin D. Wells, Deputy Director  
City Purchasing Agent

From: Laura A. Marquez

Date: 08/31/2010

Subject: MWBE Participation Form

I am requesting a **waiver** of the MWBE Goal: Yes  No  Type of Solicitation: Bid  Proposal

I am **requesting** a MWBE goal below 11% (To be completed by SPD, and prior to advertisement): Yes  No  0%

I am requesting a **revision** of the MWBE Goal: Yes  No  Original Goal: \_\_\_\_\_ New Goal: \_\_\_\_\_

If requesting a revision, how many solicitations were received: \_\_\_\_\_

Solicitation Number: S21-S23636 Estimated Dollar Amount: \$526,179.34

Anticipated Advertisement Date: 5/17/2010 Solicitation Due Date: 6/11/2010

Goal On Last Contract: 0% Was Goal met: Yes  No

If goal was not met, what did the vendor achieve: \_\_\_\_\_

Name and Intent of this Solicitation:

This bid covers miscellaneous test kits, accessories and supplies that will be used on patients at the Health Clinics citywide by the Department of Health and Human Services for the screening of tuberculosis.

Rationale for requesting a Waiver or Revision (Zero percent goal or revision after advertisement):  
(To be completed by SPD)

These test kits will be shipped directly to the City of Houston from Becton Dickinson & Company who hold the patent rights and are the sole source distributor, designer, and manufacturer of this specialized equipment which is used for diagnostic systems, detection assays and instrumentation. No other manufacturer can provide this equipment. Currently, there are no certified MWBEs manufacturing clinical laboratory reagents and tests kits.

Concurrence:

SPD Initiator

Division Manager

Robert Gallegos, Deputy Assistant Director  
\*Affirmative Action

9/29/10

\* Signature is required, if the request is for zero percent MWBE participation, or to revise the MWBE goal.

RECEIVED

SEP 1 2010

CITY OF HOUSTON

Affirmative Action

REVISED: 03/20/2008

**REQUEST FOR COUNCIL ACTION**

TO: Mayor via City Secretary

RCA# 8826

**Subject: Purchase of Gymnasium Flooring, Maintenance Support Equipment and Construction Services for Improvements at the Police Central Complex through the Texas Local Government Purchasing Cooperative (BuyBoard) for the Houston Police Department**

Category #  
4

Page 1 of 2

Agenda Item

*10+10A*

**FROM (Department or other point of origin):**

Calvin D. Wells  
City Purchasing Agent  
Administration & Regulatory Affairs Department

**Origination Date**

September 27, 2010

**Agenda Date**

OCT 06 2010

**DIRECTOR'S SIGNATURE**

*Calvin D. Wells*

**Council District(s) affected**

H

**For additional information contact:**

Joseph Fenninger *JF 9/28/10* Phone: (713) 308-1708  
Ray DuRousseau Phone: (832) 393-8726

**Date and Identification of prior authorizing Council Action:**

**RECOMMENDATION: (Summary)**

Approve an ordinance authorizing the appropriation of \$109,288.28 out of the Police Consolidated Construction Fund (Fund 4504) and approve the purchase of gymnasium flooring, maintenance support equipment and construction services for the improvements at the Police Central Complex through the Texas Local Government Purchasing Cooperative (BuyBoard) in the amount of \$99,352.98 and contingencies (10% for unforeseen changes in the scope of work) in the amount of \$9,935.30 for a total amount not to exceed \$109,288.28 for the Houston Police Department.

Award Amount: \$109,288.28

**Finance Budget**

\$109,288.28 - Police Consolidated Construction Fund (4504) WBS - No. - G-0000EQ-0001-4-01-01

**SPECIFIC EXPLANATION:**

The City Purchasing Agent recommends that City Council approve an ordinance authorizing the appropriation of \$109,288.28 out of the Police Consolidated Construction Fund (Fund 4504). It is further recommended that City Council approve the purchase of gymnasium flooring, maintenance support equipment and construction services for improvements at the Police Department's Central Complex facility, through the Interlocal Agreement for Cooperative Purchasing with BuyBoard in the amount of \$99,352.98 and contingencies (10% for unforeseen changes in the scope of work) in the amount of \$9,935.30 for a total amount not to exceed \$109,288.28 for the Houston Police Department (HPD) and that authorization be given to issue purchase orders, as necessary, to the BuyBoard contractor, Custom Sports Surfacing, Inc. The new flooring will replace the existing floor, which is over 40 years old, uneven, frayed along the seams and stained from a previous roof leak.

The Central complex gymnasium is a very actively used facility. There are over 1,000 employees assigned to the Central complex that utilize the gymnasium to maintain their physical fitness. Further, the facility is used for mandatory defensive tactics training, training for bicycle and Special Response Group officers, and is used as an overflow prisoner processing facility during major events.

The scope of work requires the construction contractor to provide all labor, materials, equipment, permits, supervision and transportation necessary to renovate the gymnasium at the Department's Central Complex facility, located at 51 Riesner. The contractor shall remove the carpet and underlying wood floor, taking the area down to the depressed slab. The contractor will then fill the slab depression with the necessary concrete and install a moisture reduction barrier to ensure that moisture in the concrete is not a future problem. Subsequent to the completion of the aforementioned work, the contractor shall install an 8mm Mondo Advance gymnasium floor and stripe the floor for one basketball and one volleyball court. The contractor shall also provide an autoscrubber and associated training to enable the facility's maintenance staff to maintain the floor. The flooring materials are warranted for three years against manufacturer's defects and carry a ten-year wear warranty. The autoscrubber is warranted for one year. The life expectancies of the autoscrubber and gymnasium flooring are 7 and 30 years, respectively. The contractor shall have 30 calendar days to complete the work on this project after receipt of the notice-to-proceed.

**REQUIRED AUTHORIZATION**

NDT

Finance Department:

Other Authorization:

Other Authorization:

*JF 9/28/10*

Date: 9/27/2010	Subject: Purchase of Gymnasium Flooring, Maintenance Support Equipment and Construction Services for Improvements at the Police Central Complex through the Texas Procurement and Support Services Contracts for the Houston Police Department S50-C23707E	Originator's Initials AL	Page 2 of 2
--------------------	---	--------------------------------	-------------

**Pay or Play Program:**

The proposed contract requires compliance with the City's 'Pay or Play' ordinance regarding health benefits for employees of City contractors. In this case, Custom Sports Surfacing, Inc. provides health benefits to eligible employees in compliance with City policy.

Buyer: Arturo Lopez



**REQUEST FOR COUNCIL ACTION**

**TO:** Mayor via City Secretary

**RCA# 8768**

**Subject:** Formal Bids Received for Automotive Lubricants for Various Departments  
S32-S23377

Category #  
4

Page 1 of 2


Agenda Item

11

**FROM (Department or other point of origin):**  
Calvin D. Wells  
City Purchasing Agent  
Administration & Regulatory Affairs Department

**Origination Date**  
September 23, 2010

**Agenda Date**  
OCT 06 2010

**DIRECTOR'S SIGNATURE**  


**Council District(s) affected**  
All

**For additional information contact:**  
Vic Ayres Phone: (713) 837-9131  
Desiree Heath Phone: (832) 393-8742

**Date and Identification of prior authorizing Council Action:**

**RECOMMENDATION: (Summary)**

Approve various awards, as shown below, in an amount not to exceed \$2,626,887.45 for automotive lubricants for various departments.

Estimated Spending Authority: \$2,626,887.45

**Finance Budget**

\$2,587,311.17 - General Fund (1000)  
\$ 16,230.78 - HAS Revenue Fund (8001)  
\$ 23,345.50 - PWE - W&S System Operating Fund (8300)  

---

\$2,626,887.45 - Total

**SPECIFIC EXPLANATION:**

The City Purchasing Agent recommends that City Council approve various awards, as shown below, in an amount not to exceed \$2,626,887.45 for automotive lubricants for various departments. It is further requested that authorization be given to make purchases, as needed, for a 60-month period. This award consists of various grades and types of lubricants used to ensure proper operation and maintain machinery and equipment owned by the Houston Airport System, Fire, Police, Solid Waste Management, Public Works & Engineering, and Parks and Recreation Departments.

This project was advertised in accordance with the requirements of the State of Texas bid laws. Thirty-three prospective bidders downloaded the solicitation document from SPD's e-bidding website, and thirteen bids were received as outlined below:

**ADA Resources, Inc.:** Award on its low bid for Group Nos. 1 (Motor and Engine Oil), 3 (Transmission Oil) and 4 (Multi-Purpose Grease and Gear Lubricant) in an amount not to exceed \$1,895,231.15.

<u>COMPANY</u>	<u>TOTAL AMOUNT</u>
1. Romeo Enterprises	\$ 13,899.75 (Partial Bid/Higher Unit Price)
2. Subfin Wholesale Commodities (Bid #1)	\$ 157,197.50 (Partial Bid/Higher Unit Price)
3. Subfin Wholesale Commodities (Bid #2)	\$ 172,155.00 (Partial Bid/Higher Unit Price)
4. Universal Lubricants, LLC	\$ 1,741,666.01 (Partial Bid/Higher Unit Price)
5. Sundance Fuels, Inc.	\$ 1,754,990.83 (Partial Bid/Higher Unit Price)
<b>6. ADA Resources, Inc.</b>	<b>\$ 1,895,231.15</b>
7. Sun Coast Resources, Inc.	\$ 1,918,422.64
8. Pumpelly Oil Company	\$ 1,918,471.69
9. Houston-Pasadena Apache Oil Company	\$ 1,922,827.17
10. Renew Environmental Services	\$ 2,172,615.05

**REQUIRED AUTHORIZATION**

Finance Department:

Other Authorization:

Other Authorization:

WST

JEN

Date: 9/23/2010	Subject: Formal Bids Received for Automotive Lubricants for Various Departments S32-S23377	Originator's Initials VD	Page 2 of 2
--------------------	--	--------------------------------	-------------

**COMPANY**

**TOTAL AMOUNT**

11. Atlantic Petroleum & Mineral Resources, Inc.	\$27,099,218.15
12. Q Environmental, Inc.	\$45,448,281.60

**Houston-Pasadena Apache Oil Company:** Award on its low bid for Group No. 2 (Hydraulic Oil and Fluids) in an amount not to exceed \$731,656.30.

**COMPANY**

**TOTAL AMOUNT**

1. Romeo Enterprises	\$ 85,935.00 (Partial Bid/Higher Unit Price)
<b>2. Houston-Pasadena Apache Oil Company</b>	<b>\$ 731,656.30</b>
3. Sundance Fuels, Inc.	\$ 774,440.60
4. ADA Resources, Inc.	\$ 807,418.25
5. Pumpelly Oil Company	\$ 814,260.00
6. Universal Lubricants, LLC	\$ 858,783.70
7. Sun Coast Resources, Inc.	\$ 861,066.05
8. Renew Environmental Services	\$ 914,677.85
9. Atlantic Petroleum & Mineral Resources, Inc.	\$1,275,586.55

**M/WBE Subcontracting:**

This bid was issued with an 11% goal for M/WBE participation.

**ADA Resources, Inc.** has designated the below-named company as its certified M/WBE subcontractor:

<u>Company</u>	<u>Type of Service</u>	<u>Amount</u>
Excess House, Inc.	Insurance and Risk Consulting	\$208,475.43

**Houston-Pasadena Apache Oil Company** has designated the below-named company as its certified M/WBE subcontractor:

<u>Company</u>	<u>Type of Service</u>	<u>Amount</u>
Q Environmental, Inc.	Lubricant Disposal Services	\$80,482.19

The Affirmative Action Division will monitor this award.

Group No. 3, Item No. 5 will not be awarded. This item will be rebid at a later date.

Buyer: Veronica Douglas, CPPB, PSCMC

**ESTIMATED SPENDING AUTHORITY**

DEPARTMENT	FY 11	OUT YEARS	TOTAL
Fire	\$ 80,000.00	\$ 216,669.96	\$ 296,669.96
Houston Airport System	\$ 3,541.21	\$ 12,689.57	\$ 16,230.78
Public Works & Engineering	\$ 4,669.00	\$ 18,676.50	\$ 23,345.50
Parks & Recreation	\$ 30,000.00	\$ 120,589.77	\$ 150,589.77
Police	\$228,555.65	\$ 806,079.86	\$1,034,635.51
Solid Waste Management	\$228,104.85	\$ 877,311.08	\$1,105,415.93
Total	\$574,870.71	\$2,052,016.74	\$2,626,887.45

**REQUEST FOR COUNCIL ACTION**

TO: Mayor via City Secretary

RCA# 8828

<b>Subject:</b> Formal Bids Received for Veterinary Supplies for Various Departments S21-S23476	Category # 4	Page 1 of 2	Agenda Item  <b>12</b>
--	-----------------	-------------	------------------------------

<b>FROM (Department or other point of origin):</b> Calvin D. Wells City Purchasing Agent Administration & Regulatory Affairs Department	<b>Origination Date</b>  August 25, 2010	<b>Agenda Date</b>  OCT 06 2010
--	--	---------------------------------------

<b>DIRECTOR'S SIGNATURE</b> 	<b>Council District(s) affected</b> All
--	--

<b>For additional information contact:</b> David Atencio Phone: (713) 229-7321 Desiree Heath Phone: (832) 393-8742	<b>Date and Identification of prior authorizing Council Action:</b>
--	---

**RECOMMENDATION: (Summary)**  
Approve various awards, as shown below, in an amount not to exceed \$2,180,847.89 for veterinary supplies for various departments.

Estimated Spending Authority: \$2,180,847.89	<b>Finance Budget</b>
--	-----------------------

\$2,180,847.89 - General Fund (1000)

**SPECIFIC EXPLANATION:**  
The City Purchasing Agent recommends that City Council approve various awards, as shown below, in an amount not to exceed \$2,180,847.89 for veterinary supplies for various departments. It is further requested that authorization be given to make purchases, as needed, for a 60-month period. These awards consist of various vaccinations, pharmaceuticals, and equine supplies that will be used by the Administration and Regulatory Affairs and Police Departments to administer and treat those animals that are under the care of the Bureau of Animal Regulation and Control and the animals employed by the K9 division and mounted patrol units.

This is a line item and price list award. The best discount which determines the low bid for a price list is the best bid received for quantities of high-use items selected as sample pricing items based on the current needs of the Department. The bid total for sample pricing items does not represent the total amount estimated to be purchased; rather, these award recommendations are for the total estimated expenditures projected over the 60-month term based on the low bid submitted for the representative samples.

This project was advertised in accordance with the requirements of the State of Texas bid laws. Sixteen prospective bidders downloaded the solicitation document from SPD's e-bidding website, and four bids were received as detailed below:

**Webster Veterinary Supply, Inc.:** Award on its low bid for Group I, (Webster Veterinary Online Catalog) which includes, but is not limited to, canine heartworm test kits, penicillin, various sizes of suture materials, anesthesia, surgical scalpels, syringes, liniments, wound ointments, and topical sprays) in an amount not to exceed \$2,000,000.00.

<u>Company</u>	<u>Sample Pricing Total</u>
1. Webster Veterinary Supply, Inc.	\$440.40
2. MWI Veterinary Supply	\$578.00

**Maci Feed & Supply:** Award on its low bid for Group II, Item Nos. 6, 8, 11, 13, 18, 21-24, 32, 66, 68, 70, 74, 76, 81, 83, 95, 97, 100, 102, 104 and 106 (liniments hooflex, supplements, shampoos, conditioners, sweat scrapers, hoof nippers, feeders, powders, isopropyl, moisturizers, polishes, weight supplements, synthetic brushes, glycerin soap bars, name plates, saddle under pads and flat wood rasps), and on its sole bid for Group II, Item Nos. 2, 16, 20, 25, 31, 33, 36, 37,

<b>REQUIRED AUTHORIZATION</b>		
Finance Department:	Other Authorization:	Other Authorization: <b>MD</b>

Date: 8/25/2010	Subject: Formal Bids Received for Veterinary Supplies for Various Departments S21-S23476	Originator's Initials LM	Page 2 of 2
--------------------	--	--------------------------------	-------------

38, 40, 42-55, 60-65, 67, 69, 71, 75, 78, 79, 82, 88-94, 96, 99, 103, 107, 108, 111, 112, 116, 129, 130 and 137 (wound treatment sprays, fly masks, girth straps, saddles, rope clamps, various sized flat sided pails, wound ointments, clear hoof polishes, colic supplements, rubber combs, aluminum scoops, cast iron feeders, wool blankets, 600 ft. twisted nylon ropes, bridle holders and hoof knives), and on its low bid meeting specifications for Group II, Item Nos. 17, 56, 57, 86, 87, 131 and 132 (stainless steel buckets, 30 lb. equine electrolytes, mosquito repellent sprays and fly equine ointments) in an amount not to exceed \$180,847.89.

<u>Company</u>	<u>Total Amount</u>
1. MWI Veterinary Supply	\$ 2,454.24 (Partial Bid/Higher Unit Price)
2. Webster Veterinary Supply, Inc.	\$ 18,284.00 (Withdrew Bid)
3. Charlotte's Saddlery	\$ 111,487.25 (Partial Bid/Did Not Meet Specs)
<b>4. Maci Feed &amp; Supply</b>	<b>\$ 180,847.89</b>

A lower bid was received from Webster Veterinary Supply, Inc. for Group II, Item Nos. 56, 57, 66, 86, 87, 131 and 132 but due to an oversight in the computations, the company asked to have their bid withdrawn without prejudice.

A lower bid was received from Charlotte's Saddlery for Item No. 17 but did not meet specifications. This item will be purchased on an as needed basis.


Item Nos. 3, 26, 28, 29, 35, 72, 77, 80, 84, 85, 98, 101, 105, 109, 110, 113-115, 118-121, 123-128, 133-136, 138-152 are not being awarded. These items will be purchased on an as needed basis.

Purchase orders will be issued to the low bidders for Group II, Item Nos. 1, 4, 5, 7, 9, 10, 12, 14, 15, 19, 27, 30, 34, 39, 41, 58, 59, 73, 117, and 122, as the award is less than \$50,000.00.

Buyer: L. Marquez

Attachment: MWBE Zero Percentage Goal Document approved by the Affirmative Action Division

<b>Estimated Spending Authority</b>			
<b>Department</b>	<b>FY11</b>	<b>Out Years</b>	<b>Total</b>
Administration & Regulatory Affairs	\$39,637.72	\$1,960,362.28	\$2,000,000.00
Police	\$39,637.72	\$ 141,210.17	\$ 180,847.89
<b>Total</b>	<b>\$79,275.44</b>	<b>\$2,101,572.45</b>	<b>\$2,180,847.89</b>



# CITY OF HOUSTON

Administration & Regulatory Affairs Department  
Strategic Purchasing Division (SPD)

RECEIVED  
REC'D/SPD  
AUG 25 2010

## Interoffice

Correspondence

To: Calvin D. Wells, Deputy Director  
City Purchasing Agent

From:

Laura A. Marquez

Date:

August 20, 2010

Subject: MWBE Participation Form

I am requesting a **waiver** of the MWBE Goal: Yes  No  Type of Solicitation: Bid  Proposal

I am **requesting** a MWBE goal below 11% (To be completed by SPD, and prior to advertisement): Yes  No

I am requesting a **revision** of the MWBE Goal: Yes  No  Original Goal: 11% New Goal: 0% ✓

If requesting a revision, how many solicitations were received: 4

Solicitation Number: S23476 Estimated Dollar Amount: \$2,179,605.99

Anticipated Advertisement Date: \_\_\_\_\_ Solicitation Due Date: \_\_\_\_\_

Goal On Last Contract: 0% Was Goal met: Yes  No

If goal was not met, what did the vendor achieve: \_\_\_\_\_

Name and Intent of this Solicitation:

This award is for veterinary supplies that will be used by the ARA-Bureau of Animal Regulation and Control and Police Department to administer and care for animals sheltered at BARC and those animals employed with the K9 and Mounted Patrol Units.

Rationale for requesting a Waiver or Revision (Zero percent goal or revision after advertisement):  
(To be completed by SPD)

Maci Feed & Supply is a local supplier, and it uses company owned trucks to deliver items to the City departments on an as needed basis. A majority of supplies will be picked up by HPD, and all other items will be delivered by Maci Feed & Supply. Maci Feed & Supply delivery trucks are currently under manufacturer's warranty; therefore, there are no opportunities for certified MWBE in automotive repairs.

Webster Veterinary is a division of Patterson Companies, Inc. and is the nation's second largest distributor of consumable veterinary supplies, equipment and software, diagnostic products, vaccines and pharmaceuticals. The higher volume purchases of vaccines and pharmaceuticals will be shipped directly from Patterson Companies based in Sterling, Massachusetts to the City departments via common carrier (UPS/FED EX); therefore, there are no opportunities for certified MWBE in delivery/freight.

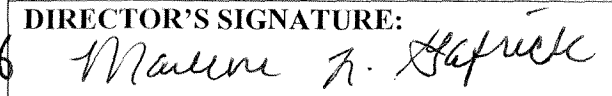
Concurrence:

SPD Initiator

Division Manager

Robert Gallegos, Deputy Assistant Director  
\*Affirmative Action

TO: Mayor via City Secretary **REQUEST FOR COUNCIL ACTION**

<b>SUBJECT:</b> Ordinance amending Chapter 33, Code of Ordinances relating to historic preservation.		<b>Category #</b>	<b>Page 1 of 1</b>	<b>Agenda Item #</b> 13
<b>FROM (Department or other point of origin):</b> Planning and Development		<b>Origination Date</b> October 1, 2010		<b>Agenda Date</b> 057 3 2010
<b>DIRECTOR'S SIGNATURE:</b> 		<b>Council District affected: All</b>		
<b>For additional information contact:</b> Michael Schaffer Phone: 713.837.7780		<b>Date and identification of prior authorizing Council action:</b> 3/1/95 Ord No 95-228; 4/21/99 Ord No 99-378; 8/17/05 Ord No 05-969; 3/7/07 Ord No 07-292; 7/18/07 Ord No 07-840; 8/1/07 Ord No 07-885; 3/4/09 Ord No 09-181; 6/09/10 Ord No 10-443		

**RECOMMENDATION: (Summary)** Adopt ordinance amending Chapter 33 of the Code of Ordinances relating to historic preservation.

**Amount and Source of Funding:** N/A

**Finance Budget:** NA

**SPECIFIC EXPLANATION:** The Historic Preservation Ordinance (HPO) was adopted March 1995, and is primarily administered by the Houston Archaeological and Historical Commission (HAHC). The Mayor appointed a task force to review the HPO and make recommendations for amendments to the HPO if needed. In addition, City Council adopted an ordinance (6/09/10 No 10-443) temporarily discontinuing the issuance of waivers for demolition or relocation of historic structures and incompatible new construction within historic districts while the task force considered amendments to the HPO.

Following the passage of the temporary discontinuance ordinance, the Planning and Development Department provided notice to all property owners within the existing and proposed historic districts of the city's intent to amend the HPO and the date, time and location of five public meetings to be held for the purpose of informing citizens of changes and to seek input from the community. These meetings were held on July 27, July 29, August 3, August 5 and August 10. A Public Hearing was held by the HAHC on August 19 and recommendations were submitted on August 26. A Public Hearing was held by Planning Commission on September 23 and recommendations were submitted on September 30. The amendments were presented to the Development and Regulatory Affairs Council Committee on September 20.

The proposed amendments are summarized as follows:

- The application process for designation of historic districts is being streamlined. Applications must be submitted with minimum support level, a map and an inventory of the proposed district, which will be limited to a maximum size. Within 15 days of submittal of a complete application, notice of a public meeting will be sent to all property owners within the proposed district. After the final public meeting, ballots will be sent to the property owners, which must be returned within 15 days of the notice. In order for a district to be designated, the ballots must demonstrate that the application is supported by 60 percent of all tract owners within the proposed district. If less than 60 percent support the designation, the director may modify the boundaries to identify a district where the owners of 60 percent of the tracts support the designation or the application fails. Notice of the public hearing to be held by the HAHC on each final application for designation will be provided to the property owners.
- Changes to the issuance of Certificates of Appropriateness include:
  - Exemptions include landscaping, HVAC units, light fixtures, porch ceiling fans and roofs.
  - Certain exterior alterations and additions have formulaic mandatory approval criteria for the HAHC.
  - Provides criteria for determining the building setback and height requirements for additions and new construction.
  - Revised application submittal requirements to demonstrate economic hardship or unusual or compelling circumstance for the demolition of landmarks, protected landmarks and contributing structures.
- The ninety-day waiver certificate remains valid for landmarks outside an historic district, but not for structures within historic districts.
- Demolition by neglect has been expanded to allow for enforcement.
- Design guidelines are required for all districts.

cc: City Attorney, David Feldman  
Minnette Boesel, Mayor's Office of Cultural Affairs  
Deborah McAbee, Legal Department

**REQUIRED AUTHORIZATION**

**Finance Director:**

**Other Authorization:**

**Other Authorization:**

13  
OCT 06 2010

City of Houston, Texas, Ordinance No. 2010-\_\_\_\_\_

**AN ORDINANCE AMENDING CHAPTER 33 OF THE CODE OF ORDINANCES RELATING TO HISTORIC PRESERVATION; MAKING FINDINGS AND CONTAINING OTHER PROVISIONS RELATING TO THE FOREGOING SUBJECT; CONTAINING A REPEALER; CONTAINING A SAVINGS CLAUSE; PROVIDING FOR SEVERABILITY; AND DECLARING AN EMERGENCY.**

\* \* \* \* \*

**WHEREAS**, under Article XI, Section 5 of the Texas Constitution, the City of Houston is a home-rule municipality having the full power of self-government and, as set forth in section 51.072 of the Texas Local Government Code, may exercise that authority independent of the powers granted it under the Texas Local Government Code; and

**WHEREAS**, the City Council finds that the conservation, preservation, protection, enhancement, and perpetuation of sites, landmarks and areas of historical, cultural, architectural, paleontological or archaeological interest is a public policy and public necessity, is required to protect and promote the public health, safety and general welfare of the public and the cultural, economic and educational well being of the public, and represents a compelling public interest; and

**WHEREAS**, the quality and character of a city is not merely its hope for the future development, but also its retention of the elements of its past; and

**WHEREAS**, in the exercise of this power, the City Council has adopted Article VII of Chapter 33 of the Code of Ordinances, Houston, Texas, (the "Historic Preservation Ordinance") providing for the recognition, protection, enhancement, perpetuation and use of sites, landmarks and areas of historical or archeological interest within the City; and

**WHEREAS**, the City Council finds that the Historic Preservation Ordinance is necessary and appropriate and is in the public interest as a means to preserve and protect the historic heritage of the City and to protect and promote the health and economic well-being, safety and welfare of the people of the City, and

**WHEREAS**, the City Council finds that the demolition of historical, cultural and archaeological resources constitutes an irreplaceable loss to the City; and

**WHEREAS**, the City Council finds that it has designated 16 historic districts containing a significant percentage of contributing and potentially contributing structures, as those terms are defined in the Historic Preservation Ordinance, and also that one or more areas within the City have applied for designation by City Council as historic districts and are subject to the provisions of Section 33-223 of the Code of Ordinances while pending designation (historic districts previously designated and pending designation, collectively, "Historic Districts"); and

**WHEREAS**, the City Council finds that despite the protections for contributing and potentially contributing structures within Historic Districts provided for in the Historic Preservation Ordinance, approximately 80 percent of the contributing and potentially contributing structures that have been demolished were without the consent of the Houston Archaeological and Historical Commission (the "HAHC"), and all of the contributing and potentially contributing structures that have been relocated were without the consent of the HAHC, due to the applicability of Subsections 33-250(a), (b), and (d) of the Historic Preservation Ordinance to contributing and potentially contributing structures proposed to be demolished within the Historic Districts; and



**WHEREAS**, the City Council finds that continued applicability of Subsections 33-250(a), (b), and (d) of the Historic Preservation Ordinance will continue to allow for the possibility of demolitions, relocations and new construction incompatible with the criteria of the Historic Preservation Ordinance, further contributing to the erosion of the historic character within the Historic Districts;

**WHEREAS**, the City Council has determined that Chapter 33 of the Code of Ordinances, Houston, Texas, should be amended to better protect the historic resources of the City and to ensure the preservation of the public health, safety and welfare of the citizens of the City; **NOW, THEREFORE,**

**BE IT ORDAINED BY THE CITY COUNCIL OF THE CITY OF HOUSTON, TEXAS:**

**Section 1.** That the findings contained in the preamble of this Ordinance are determined to be true and correct and are hereby adopted as a part of this Ordinance.

**Section 2.** That Section 33-201 of the Code of Ordinances, Houston, Texas, is hereby amended by deleting the definitions of “*conservation plan*,” “*contributing*,” “*noncontributing*,” “*potentially contributing*,” and “*potentially contributing structure*.”

**Section 3.** That Section 33-201 of the Code of Ordinances, Houston, Texas, is hereby amended by adding in appropriate alphabetical order the definitions of “*front façade*,” “*planning commission*,” “*plate height*,” and “*roof pitch*,” which shall read as follows:

“*Front façade* means the elevation of a building that is parallel to an adjacent public right-of-way. On a corner lot, or lot adjacent to more than one public right-of-way, the front façade is the elevation that contains the main entrance to the building.”

“*Planning Commission* means the planning commission of the city.”

“*Plate height* means the distance from the subfloor of a building to the top of the framed wall.”

"*Roof pitch* means the slope of a roof surface expressed in inches of vertical rise per twelve inches of horizontal distance."

**Section 4.** That Section 33-201 of the Code of Ordinances, Houston, Texas, is hereby amended by amending the definitions of "*alteration*," "*certificate of appropriateness*," "*contributing structure*," "*design guidelines*," "*noncontributing structure*," "*ordinary maintenance and repair*," and "*public right-of-way*" to read as follows:

"*Alteration* means any change to the exterior of a building, structure, object or site. Alteration shall include, but is not limited to, changing to a different kind, type or size of roofing or siding materials; changing, eliminating, or adding exterior doors, door frames, windows, window frames, shutters, railings, columns, beams, walls, porches, steps, porte-cocheres, balconies, or ornamentation; or the dismantling, moving or removing of any exterior feature. Alteration includes expanding an existing structure or the construction of an addition to an existing structure. Alteration does not include ordinary maintenance and repair, exterior painting or the addition or replacement of fences."

"*Certificate of appropriateness* means a current and valid permit issued by the HAHC or the director, as applicable, authorizing the issuance of a building permit for construction, alteration, rehabilitation, restoration, relocation or demolition required by this article."

"*Contributing structure* means a building, structure, object or site that reinforces, or that has conditions, which, if reversed, would reinforce, the cultural, architectural or historical significance of the historic district in which it is located, and that is identified as contributing upon the designation of the historic district in which it is located. The term also includes any structure that was identified as "potentially contributing" in any historic district designated prior to \_\_\_\_\_."<sup>1</sup>

"*Design guidelines* means an inventory and analysis of historic resources within a geographic area of the city designated or proposed for designation as an historic district pursuant to the provisions of this article that contains standards for alteration, rehabilitation, restoration, construction, relocation and demolition of buildings, structures, objects or sites in an historic district, and approved by the city council."

---

<sup>1</sup> Editor to insert the effective date of this ordinance.

*“Noncontributing structure means a building, structure, object or site that does not reinforce the cultural, architectural, or historical significance of the historic district in which it is located, and is identified as noncontributing upon the designation of the historic district in which it is located.”*

*“Ordinary maintenance and repair means any work to correct or prevent deterioration, decay or damage to a building, structure, object or site (or any part thereof), including but not limited to painting or adding or replacing fences, provided that the work does not change the design, character, texture or material of any exterior feature or constitute an ‘alteration’ as defined above.”*

*“Public right-of-way means an area dedicated to the public for the passage of people or goods.”*

**Section 5.** That Article VII of Chapter 33 of the Code of Ordinances, Houston, Texas, is hereby amended to change the term *“planning official”* to the term *“director”* everywhere it appears.

**Section 6.** That Subsection (f) of Section 33-202 of the Code of Ordinances, Houston, Texas, is hereby amended to read as follows:

“(f) Prior to any amendment of this article, the HAHC shall conduct one public hearing to solicit public comments on the proposed amendments. The HAHC may make recommendations to the city council with respect to the proposed amendments. The provisions of this subsection shall not apply to any amendment to correct clerical errors or to make nonsubstantive changes in this article.”

**Section 7.** That the first sentence of Subsection (d) of Section 33-203 of the Code of Ordinances, Houston, Texas, is hereby amended to read as follows:

“(d) If a landmark or protected landmark, archaeological site, or a contributing structure located in an historic district is demolished without a certificate of appropriateness required by this article or, in the case of a landmark or archaeological site only, a 90-day waiver certificate issued pursuant to section 33-250 of this Code, or is demolished by the city for public safety reasons after the property owner has received two or more notices of neglect pursuant to Section 33-254 of this Code, the building official shall not issue a building permit, and no other person shall issue any other city permit, for the site where the landmark, protected landmark or

structure was formerly located for a period of 2 years after the date of the demolition.”

**Section 8.** That Items (6) and (8) of Subsection 33-211(a) of the Code of Ordinances, Houston, Texas, are hereby amended to read as follows:

- “(6) Position 6 shall be filled by a representative of an organization for commercial businesses with knowledge of and interest in restoration, historic building renovation and compatible new construction.”
- “(8) Position 8 shall be filled by a representative of an organization for remodelers or builders with knowledge of and interest in restoration, historic building renovation and compatible new construction.”

**Section 9.** That Subsection (d) of Section 33-212 of the Code of Ordinances, Houston, Texas, is hereby amended to replace the term “commission” with the term “HAHC” in both places it appears.

**Section 10.** That Item (9) of Section 33-214 of the Code of Ordinances, Houston, Texas, is hereby amended to read as follows:

- “(9) Evaluate the effectiveness of the design guidelines in achieving the goals of this article and recommending changes to the design guidelines, if appropriate;”

**Section 11.** That Subsection (c) of Section 33-221 of the Code of Ordinances, Houston, Texas, is hereby amended to delete the phrase “and the commission.”

**Section 12.** That Section 33-222 of the Code of Ordinances, Houston, Texas, is hereby amended to read as follows:

**“Sec. 33-222. Application for designation of a landmark, archaeological site or protected landmark.**

- (a) Application for designation of a landmark or an archaeological site shall be initiated by either:

- (1) The owner of the property for which the application is made or the owner's authorized representative; or
- (2) The HAHC upon instructing the director to prepare an application for designation. Within ten working days following the action of the HAHC initiating an application, the director shall mail notice to the owner of the property or the owner's agent, as shown on the most recent city tax roll, that the HAHC has initiated an application.

(b) Application for designation of a protected landmark shall be initiated by the owner of the property proposed for designation. Application may be made in conjunction with an application for designation of a landmark or at any time after the city council has designated the property as a landmark.

(c) The application for designation of a landmark, protected landmark, or archaeological site shall be filed with the department in the form prescribed by the director. The application shall include a description and photographs of the property or properties and shall address each of the applicable criteria for designation contained in section 33-224 of this Code. The application for designation of a protected landmark shall include an instrument suitable for recording in the real property records, in a form approved by the city attorney, signed by the owner indicating that the 90-day waiver provision of section 33-250 of this Code shall not apply to the protected landmark and that the property is subject to the demolition by neglect provisions of section 33-254 of this Code."

**Section 13.** That Division 3 of Article VII of the Code of Ordinances, Houston, Texas, is hereby amended by adding a new Section 33-222.1, which shall read as follows:

**"Sec. 33-222.1 Application for designation of an historic district.**

(a) Application for designation of an historic district shall be initiated by either:

- (1) 10 percent of the owners of tracts in the proposed district; or
- (2) The HAHC upon instructing the director to prepare an application for designation.

(b) The application for designation of an historic district shall be filed with the department in the form prescribed by the director, and shall be subject to the following rules:

- (1) The application shall include a map indicating the boundaries of the proposed historic district, a description and photographs of the properties in the proposed district and shall address each of the applicable criteria for designation contained in section 33-224 of this Code;
- (2) The application shall identify with respect to each building, structure, object or site within the proposed historic district whether it is proposed for designation as a contributing structure or a noncontributing structure;
- (3) The boundaries of the proposed district shall not include more than 400 tracts of land, or if a proposed district falls entirely within one platted subdivision, the boundaries may include up to 500 tracts;
- (4) The proposed boundaries of the district must comprise a continuous land mass without holes inside of it;
- (5) Tracts of publicly owned land, utility easements, and public rights-of-way shall not be counted towards determining support for or against the designation of an historic district, but may be included within the historic district; and
- (6) If a tract of land is owned by more than one person, only the signature of one owner is required to indicate support for initiating an application or for determining public support by returned cards in accordance with this section.

(c) The department shall review each application for initial completeness. Upon determining that the application is initially complete, the director shall schedule and conduct one public meeting on the proposed historic district unless the director determines in her sole discretion that one or more additional meetings is necessary. The director shall give notice of the public meeting in accordance with subsection (d) of this section, including procedures for giving notice of any additional public meeting. The director will establish rules for the conduct of public meetings, and will endeavor to conduct the meeting within or near the proposed historic district, subject to the availability of appropriate space for public assembly. The director will present information on the proposed application and the process for approval at the public meeting.

(d) The director will establish the process for notice and for determining the evidence of support of the application, which shall include

the following:

- (1) Within 15 days after determining the application is initially complete, the director shall mail a notice to the owners of all property within the proposed historic district as indicated on the most current appraisal district records. The director shall give notice to a civic association registered with the department whose area is included, in whole or in part, in the proposed district.
- (2) The notice shall include the following:
  - a. The date, time, and location of the public meeting described in subsection (c) of this section;
  - b. Any other information the director determines may be useful to the property owners.

(e) After the final public meeting, the director shall mail notice to the owners of all property within the proposed historic district. The notice shall include a card to be returned by the property owner which shall indicate whether the property owner does or does not support designation of the historic district. The card must be placed in the U.S. mail with proper postage affixed and postmarked or delivered to the director not later than the fifteenth day after the date on the notice.

(f) After the deadline for returning cards mailed in accordance with subsection (e) has passed, the director will determine if owners of 60 percent of all the tracts in the proposed district support the designation of the district. If so, the application will be considered final. If the director determines that the owners of less than 60 percent of tracts in the proposed historic district support the designation of the historic district, then the director shall either:

- (1) Modify the boundaries of the proposed historic district if the modification will result in boundaries where the owners of 60 percent of the tracts support designation of the proposed historic district. If the director modifies the boundaries, the application shall be considered final; or
  - (2) Determine that the application fails and that no further action will be taken by the HAHC. The director shall mail notice to the owners of all property within the proposed historic district that the public hearing before the HAHC has been cancelled.
- (g) If a historic district is designated with modified boundaries, any

property excluded from the modified boundaries of the district, as applicable, is ineligible for inclusion within a proposed district for one year from the date of the determination of the director in section (f)(1) of this section. If an application fails, all property within the proposed district is ineligible for inclusion within a proposed historic district for one year from the date of the determination of the director in section (f)(2) of this section.

(h) The HAHC will conduct a public hearing on each final application for designation of a historic district. Following the public hearing, the HAHC may recommend that the boundaries of the proposed historic district be amended in accordance with the intent and general purpose of this article.”

**Section 14.** That Section 33-223 of the Code of Ordinances, Houston, Texas, is hereby amended to read as follows:

**“Sec. 33-223. Property pending designation.**

(a) Upon initiation of an application for designation of a landmark, archaeological site or historic district that satisfies the minimum age criteria of section 33-224(b) of this Code, the building, structure, object or site proposed for designation as a landmark or archaeological site and any building, structure, object or site located in an area proposed for designation as an historic district shall be subject to the requirements of division 4 of this article as though the building, structure, object, site or area had been designated by the city council. If the HAHC denies an application for certificate of non-designation for any property pursuant to section 33-228 of this Code, the property shall also be subject to the provisions of this section.

(b) The protected status provided in subsection (a) above ends on the earliest of the following dates:

- (1) The day after an action of the city council rejecting an application for designation;
- (2) In the case of an application initiated by the HAHC, the day after an action of the HAHC recommending against the designation;
- (3) In the case of an application for designation of a landmark or archaeological site initiated by the property owner, the day after the withdrawal of the application by the property owner;
- (4) In the case of an application for designation of an historic



district initiated by property owners, the day after the director determines that the application fails; or

- (5) In the case of the denial of a certificate of non-designation by the HAHC, the 181st day after the decision of the HAHC.

For purposes of this article, an application for designation is initiated immediately upon the occurrence of either the filing of an application for designation by the requisite owners pursuant to section 33-222 or section 33-222.1 of this Code or, in the case of an application initiated by the HAHC, the date a majority of the HAHC votes to authorize the preparation of an application.”

**Section 15.** That Subsection (a) of Section 33-224 of the Code of Ordinances, Houston, Texas, is hereby amended by deleting “and the commission,” from the first sentence.

**Section 16.** That Sections 33-225 through 33-227 of the Code of Ordinances, Houston, Texas, are hereby amended to read as follows:

**“Sec. 33-225. Procedures for designation of landmark, historic district and archaeological site.**

(a) The HAHC shall review each final application for designation of a landmark, historic district, and archaeological site and shall conduct a public hearing on each application. The director shall make a record of the public hearing. The HAHC shall consider the application and evidence presented at the public hearing. After due consideration, the HAHC shall determine whether to recommend the designation, provided, however, that if the HAHC does not act with respect to an application for designation within 60 days of the public hearing before the HAHC on the designation, the HAHC shall be deemed to have recommended the designation. The recommendation of the HAHC, which shall include the basis for the recommendation, shall be in writing. If the HAHC recommends against designation upon consideration of the application, the application shall be disapproved and no recommendation shall be submitted to the city council.

(b) The director shall submit the recommendation of the HAHC for designation and the application to the city council.

(c) The city council shall consider an application for designation after receiving a recommendation from the HAHC and shall decide whether

to designate the property.

(d) The city secretary shall maintain a copy of a map identifying each landmark, historic district and archaeological site designated by the city council, and additional copies shall be maintained by the director and the building official. The director shall file for recordation in the real property records of the county or counties in which the designated property is located each action of the city council designating a landmark, historic district or archaeological site.

**Sec. 33-226. Notice requirements for public hearings.**

(a) The director shall give notice of a public hearing before the HAHC on the designation of a landmark or archaeological site initiated by the HAHC not less than 30 days before the date of the public hearing to the owner of the property at the name and address as shown on the most current appraisal district records. If the notice address for the owner as shown on the most current appraisal district records does not coincide with the street address of the property, then the director shall also send a notice addressed occupant to the street address for the proposed landmark or archaeological site. The director shall also publish notice of the public hearing in a newspaper of general circulation in the city not less than 30 days before the date of the public hearing.

(b) The director shall provide notice of a public hearing on the designation of a landmark or archaeological site by letter, first class mail, postage paid, by facsimile transmission or by electronic mail no later than the fifth day before the date of the public hearing to:

- (1) Any civic association registered with the director within whose service area the potential landmark or archaeological site is located; and
- (2) If the owner of the landmark or archaeological site initiated the application for designation, the owner.

(c) The director shall give notice of a public hearing before the HAHC on the designation of an historic district not less than 30 days before the date of the public hearing on designation as follows:

- (1) Notice shall be given by mail to each property owner within the proposed historic district, as shown on the most current appraisal district records.
- (2) Notice shall be published in a newspaper of general circulation

in the city; and

- (3) Notice shall be posted by sign in at least four locations within the district selected by the director at locations reasonably calculated to be seen easily by residents of the district and where each sign will be visible from at least one public right-of-way. In addition, where, in the opinion of the director, because of the size, configuration, traffic patterns or other characteristics of the proposed historic district, additional signs would be beneficial in providing notice, the director shall cause an appropriate number of additional signs to be posted. The signs shall conform to specifications prescribed by the director.

(d) Written notice that is given by mail shall be deemed given when it is deposited in the United States mail, properly addressed, postage paid. The affidavit of a person who has knowledge of the fact that notice was mailed constitutes prima facie evidence that notice has been given as required by this section.

(e) Additional notice need not be given if the public hearing is adjourned or continued to another date, provided that the date, time and place to which the public hearing is adjourned or continued are specified in the public hearing.

**Sec. 33-227. Amendment; changes in boundary.**

(a) Amendment of any designation of any landmark, protected landmark, historic district or archaeological site and any enlargement of the boundaries of any historic district or archaeological site shall require action by the city council and shall follow the procedures for application, notice, public hearing and recommendation by HAHC used for the designation of the landmark, historic district or archaeological site.

(b) Nothing herein shall be construed to require the city council to follow all of the procedures used in the designation if the amendment is solely for the purpose of correcting minor technical errors, including, but not limited to, errors in property descriptions, that are necessary to implement the intent of the city council with respect to the designation.

(c) Notwithstanding the foregoing, the city council may establish by ordinance a temporary process to allow for reconsideration of the designations of historic districts made or proposed prior to June 9, 2010 in connection with the adoption of amendments to this article."

**Section 17.** That Subsections (a), (b), (c), and (d) of Section 33-228 of the Code of Ordinances are hereby amended to read as follows:

**“Sec. 33-228. Certificate of non-designation.**

(a) The owner or owner’s agent of any property may submit an application for a certificate of non-designation with respect to any building, structure, object, site, property or area that has not been designated as a landmark, protected landmark, or contributing structure in an historic district or an archaeological site. Applications shall be filed with the director and shall contain the following information:

- (1) The name, address and daytime telephone number of the owner and the applicant, if different from the owner;
- (2) The address and general description of the property that is the subject of the application;
- (3) A current photograph of the property that is the subject of the application; and
- (4) Information demonstrating whether the property is eligible for designation as a landmark or protected landmark or as a contributing structure in an historic district or an archaeological site.

The application for a certificate of non-designation shall be accompanied by a nonrefundable fee of \$25.00.

(b) The HAHC shall consider an application for certificate of non-designation at a regular meeting within 35 days of the date a complete application for the certificate is filed with the director or at a later time mutually agreed upon in writing by the director and the applicant. The HAHC may continue its consideration of an application for a certificate of designation to its next regular meeting upon finding that specific information is needed by the HAHC to enable it to reach its decision or upon agreement with the applicant for a continuance. If the HAHC does not act upon an application for a certificate of non-designation within the later of 70 days from the date the application is filed with the director or 35 days after the date mutually agreed on by the applicant and director for review of the application by the HAHC, the application shall be deemed approved, unless the applicant consents in writing to an extension to a specified date.

(c) The HAHC shall not grant the certificate of non-designation if it

finds any of the following:

- (1) The building, structure, object, site, property or area is the subject of a pending application for designation as a landmark, protected landmark or archaeological site;
- (2) The building, structure, object, site, property or area is within an area that is the subject of a pending application for designation of an historic district;
- (3) The building, structure, object, site, property or area is eligible for designation as a landmark, protected landmark or archaeological site; or
- (4) The building, structure, object, site, property or area is located in an area that is eligible for designation as an historic district and meets the criteria for contributing structure if the area were to be designated as an historic district.

Otherwise, the HAHC shall grant the certificate of non-designation.

(d) The certificate of non-designation shall expire ten years after the date of its issuance and shall be evidence that the subject of the certificate of non-designation will not be subject to the provisions of this article for a period of ten years from the date of issuance of the certificate of non-designation. The certificate of non-designation shall run with the land and may not be transferred to any other building, structure, object, site, property or area.”

**Section 18.** That Subsections (c) and (d) of Section 33-229 of the Code of Ordinances, Houston, Texas, is hereby amended to read as follows:

“(c) The recommendation of the HAHC shall be submitted to the city council pursuant to section 33-225 of this Code.

(d) The city secretary shall maintain a copy of a map identifying each protected landmark designated by the city council, and additional copies shall be maintained by the director and the building official. The director shall file for recordation in the real property records of the county or counties in which the designated property is located notice of each action of the city council designating a protected landmark and the form submitted by the owner pursuant to subsection 33-222(c) of this Code.”

**Section 19.** That Section 33-236 of the Code of Ordinances, Houston, Texas, is hereby amended by redesignating Subsections (i) and (j) as Subsections (j) and (k), respectively, and adding a new Subsection (i), which shall read as follows:

“(i) No owner of a protected landmark or contributing structure in an historic district shall allow a protected landmark or contributing structure to fall into a serious state of disrepair so as to result in the deterioration of any exterior architectural feature.”

**Section 20.** That Subsection (j) of Section 33-236 of the Code of Ordinances, Houston, Texas, as redesignated by this Ordinance, is hereby amended to read as follows:

“(j) No person shall alter, rehabilitate, restore, construct, relocate or demolish any landmark, protected landmark, or any building, structure or object in an historic district or archaeological site, or excavate any archaeological site, without complying with the applicable provisions of this article. It is a defense to prosecution under this section that the director of public works and engineering or a deputy director or an assistant director having supervisory responsibilities over the issuance of building permits has determined (1) that the work to be performed is necessary to correct conditions that are in violation of the life safety requirements for existing buildings as set forth in Chapter 34 and Appendix L of the Building Code; (2) that the work to be performed is the only means for achieving compliance with the life safety requirements; and (3) that, based upon the nature of the life safety violations and the risks associated with their continuation, the provisions of this article should be waived to the extent of the life safety requirements.”

**Section 21.** That Section 33-237 of the Code of Ordinances, Houston, Texas, is hereby amended to read as follows:

**“Sec. 33-237. Exemptions.**

(a) A certificate of appropriateness is not required for ordinary maintenance and repair, or for the alteration, rehabilitation, restoration, or construction of the following exterior features: landscaping, HVAC units, light fixtures, porch ceiling fans, and roofs. The operation of this section shall constitute an affirmative defense to prosecution under section 33-236 of this Code.

(b) A certificate of appropriateness is not required for the reconstruction of a noncontributing structure that was completely or partially destroyed by a fire, natural disaster, or other damage not intentionally caused by the owner of the structure only if the reconstruction is built within the same footprint and has the same exterior features as the noncontributing structure.”

**Section 22.** That Section 33-238 of the Code of Ordinances, Houston, Texas, is hereby amended by deleting Item (6).

**Section 23.** That the first sentence of Subsection (a) of Section 33-238.1 of the Code of Ordinances, Houston, Texas, is hereby amended to read as follows:

“(a) The applicant for a certificate of appropriateness for demolition or relocation of a landmark, protected landmark, or any contributing structure in an historic district shall give notice of a meeting of the HAHC to consider the application for a certificate of appropriateness not less than ten days before the date of the meeting by posting at least one sign on the property for which the certificate of appropriateness is requested.”

**Section 24.** That Item (2) of Subsection (c) of Section 33-238.1 of the Code of Ordinances, Houston, Texas, is hereby amended to replace the term “commission” with the term “HAHC.”

**Section 25.** That Sections 33-240 through 33-243 of the Code of Ordinances, Houston, Texas, are hereby amended to read as follows:

**“Sec. 33-240. Criteria for issuance of certificates of appropriateness--General.**

(a) The HAHC shall be the body responsible for approving certificates of appropriateness unless otherwise provided in this article. The HAHC shall review and approve or disapprove a certificate of appropriateness pursuant to:

- (1) The applicable specific criteria in this division; and
- (2) Design guidelines approved pursuant to section 33-268 of this Code or division 6 of this article for the Old Sixth Ward Protected Historic District, to the extent applicable.

- (3) In the event of a conflict between the criteria in this division and the design guidelines, the design guidelines shall control.

(b) The applicant for a certificate of appropriateness shall have the burden of demonstrating that the application satisfies the criteria applicable to the issuance of the certificate of appropriateness. To approve or disapprove an application for a certificate of appropriateness, the HAHC shall consider and make findings with respect to the relationship between the proposed activity and the applicable criteria. The HAHC shall take into consideration the current needs of the applicant and shall be sensitive to the property owner's financial condition in determining whether to issue a certificate of appropriateness.

**Sec. 33-241. Same--Exterior alteration, rehabilitation, restoration and addition.**

(a) The HAHC shall issue a certificate of appropriateness for the alteration, rehabilitation, restoration or addition of an exterior feature of (i) any landmark, (ii) protected landmark, or (iii) any building, structure or object that is part of an archaeological site, upon finding that the application satisfies the following criteria, as applicable:

- (1) The proposed activity must retain and preserve the historical character of the property;
- (2) The proposed activity must contribute to the continued availability of the property for a contemporary use;
- (3) The proposed activity must recognize the building, structure, object or site as a product of its own time and avoid alterations that seek to create an earlier or later appearance;
- (4) The proposed activity must preserve the distinguishing qualities or character of the building, structure, object or site and its environment;
- (5) The proposed activity must maintain or replicate distinctive stylistic exterior features or examples of skilled craftsmanship that characterize the building, structure, object or site;
- (6) New materials to be used for any exterior feature excluding what is visible from public alleys must be visually compatible with, but not necessarily the same as, the materials being replaced in form, design, texture, dimension and scale;



- (7) The proposed replacement of exterior features, if any, should be based on accurate duplication of features, substantiated by available historical, physical or pictorial evidence, where that evidence is available, rather than on conjectural designs or the availability of different architectural elements from other structures;
- (8) Proposed additions or alterations must be done in a manner that, if removed in the future, would leave unimpaired the essential form and integrity of the building, structure, object or site;
- (9) The proposed design for any exterior alteration or addition must not destroy significant historical, architectural or cultural material and must be compatible with the size, scale, material and character of the property and the area in which it is located;
- (10) The setback of any proposed addition or alteration must be compatible with existing setbacks along the blockface and facing blockface(s); and
- (11) The proposed activity will comply with any applicable deed restrictions.

(b) The HAHC shall issue a certificate of appropriateness for the alteration, rehabilitation, restoration, or addition to a contributing structure in an historic district upon finding that the application satisfies the criteria in subsection (a) or the following criteria, as applicable. The HAHC shall approve an application for an addition to a contributing structure that satisfies the following criteria:

- (1) An addition taller than any point of the roof of the structure conforms to the following standards:
  - a. The addition does not encroach into the front half of the existing structure, measured from the front façade of the existing structure to the farthest point of the rear of the existing structure from the front façade;
  - b. The total added height of the addition does not exceed 1.25 times the plate height of the existing structure; and
  - c. The roof of the new addition does not deviate from the

roof pitch of the existing structure.

- (2) For new additions that are not taller than any part of the roof of the structure and are adjacent to the sides of the front façade of the existing structure, the new addition conforms to the following standards:
  - a. The addition does not encroach into the front thirty percent of the total depth of the existing structure, measured from the front façade of the existing structure to the farthest point of the rear of the existing structure from the front façade;
  - b. The addition is not wider, as measured from the side adjacent to the front façade, than half of the distance that the addition is actually set back from the front facade. For example, if an addition is set back forty percent of the total depth of the existing structure from the front façade, the addition may not be wider than twenty percent of the total length of the existing structure; and
  - c. The roof of the new addition does not deviate from the roof pitch of the existing structure except for cross gable roofs.
- (3) For new additions that are not taller than any point of the roof of the existing structure and do not encroach past the farthest point of the rear of the existing structure from the front façade, the roof of the new addition does not deviate from the roof pitch of the existing structure except for cross gable roofs.
- (4) No original building materials are removed from the portion of the structure from the front façade to the addition.

(c) The HAHC shall issue a certificate of appropriateness for the alteration, rehabilitation, restoration or addition of an exterior feature of any noncontributing structure in an historic district upon finding that the application satisfies the following criteria, as applicable:

- (1) The proposed activity must recognize the building, structure, object or site as a product of its own time and avoid alterations that seek to create an earlier or later appearance;
- (2) For an addition to a noncontributing structure:

- a. The setback of the addition is no closer to the public right-of-way than the typical setback of existing contributing structures in the historic district;
- b. The height of the eaves of the addition to a noncontributing structure used or intended for use for residential purposes is not taller than the typical height of the eaves of existing contributing structures used for residential purposes in the historic district; and
- c. The height of an addition to a noncontributing structure used or intended for use for commercial purposes is not taller than the height of the existing structure.

(d) Notwithstanding subsections (a), (b), and (c) of this section, the director is authorized to issue a certificate of appropriateness for the following types of alteration of a (i) landmark, (ii) protected landmark, (iii) building, structure or object in an historic district, or (iv) building, structure or object that is part of an archaeological site upon finding that the application satisfies the criteria of the subsection (a) of this section of the Code, as applicable:

- (1) Removal of an inappropriate window or door element that was not original to the structure and replacement with a window or door element that:
  - a. Is appropriate to the historic significance of the structure; and
  - b. Does not change the size, shape or location of any opening, including the trim, molding or other features associated with the opening, from which the window or door elements are to be removed;
- (2) Removal of synthetic exterior wall cladding, such as asbestos, aluminum or vinyl siding, that was not an original feature or characteristic of the structure and replacement with appropriate cladding; and
- (3) Installation of any details including porch elements or detailing that have been partially lost or removed but whose existence has been substantiated by the remaining elements still in existence or historical documentation such as architectural plans or historic photographs.

- (4) Reconstruction of a contributing structure that was completely or partially destroyed by a fire, natural disaster, or other damage not intentionally caused by the owner of the structure only if the reconstruction is built within the same footprint and has the same exterior features as the contributing structure.

If the director disapproves the application, or if the director does not approve the application within 15 business days of receipt of the complete application, the application shall be referred to the HAHC for consideration pursuant to subsections (a), (b), and (c) of this section. The schedule for consideration of an application for a certificate of appropriateness provided by section 33-239 of this Code shall apply to an application considered under this subsection and the administrative process authorized herein shall not suspend any time required for consideration. The director may promulgate rules for the receipt and processing of applications under this subsection.

(e) In reviewing applications for certificates of appropriateness under this section, the HAHC or the director, respectively as appropriate, shall also consider any elements of the proposed activity that may be necessary to enable the property to comply with any other applicable city ordinances or state or federal law so as to facilitate compliance with this ordinance and other applicable laws.

**Sec. 33-242. Same--New construction in historic district.**

The HAHC shall issue a certificate of appropriateness for new construction in an historic district upon finding that the application satisfies the following criteria:

- (1) The new construction must match the typical setbacks of existing contributing structures in the historic district;
- (2) The exterior features of new construction must be compatible with the exterior features of existing contributing structures in the historic district;
- (3) The proportions of the new construction, including width and roofline, must be compatible with the typical proportions of existing contributing structures and objects in the historic district;
- (4) The height of the eaves of a new construction intended for use for residential purposes must not be taller than the typical height of the eaves of existing contributing structures used for

residential purposes in the historic district; and

- (5) The height of new construction intended for use for commercial purposes must not be taller than the typical height of the existing structures used for commercial purposes in the historic district.

Nothing in the foregoing shall be construed to require or impose a single architectural style in any historic district.

**Sec. 33-243. Same--Relocation of landmark, protected landmark, or contributing structure.**

(a) The HAHC shall issue a certificate of appropriateness for the relocation of any landmark, protected landmark, or contributing structure upon finding that the application satisfies one or more of the following criteria:

- (1) The landmark, protected landmark, or contributing structure:
  - a. Has architectural or historical value independent of its physical location that will not be diminished with relocation;
  - b. Can be moved without significant damage to its physical integrity;
  - c. Will be relocated to an area that is compatible with the historical and architectural character of the landmark, protected landmark, or contributing structure; and
  - d. If located in an historic district, can be relocated without significantly diminishing the integrity of the historic district in which it is located.
- (2) The relocation is necessary to protect the landmark, protected landmark, or contributing structure from demolition resulting from a public improvement project;
- (3) The applicant has established an unreasonable economic hardship pursuant to the criteria of section 33-247(c) of this Code; or
- (4) The applicant has established unusual or compelling circumstances pursuant to section 33-247(d) of this Code.

(b) Alternatively, the HAHC shall issue a certificate of appropriateness for relocation if relocation of the landmark, protected landmark, or contributing structure has been identified as an alternative to demolition pursuant to section 33-247(f) of this Code.”

**Section 26.** That Section 33-247 of the Code of Ordinances, Houston, Texas, is hereby amended to read as follows:

**“Sec. 33-247. Same--Demolition of landmark, protected landmark or contributing structure, or within archaeological site.**

(a) The issuance of a certificate of appropriateness for the demolition of a landmark, a protected landmark, or a contributing structure, or for demolition of a building, structure or object on or in an archaeological site shall be subject to the establishment by the applicant of an unreasonable economic hardship or the establishment of an unusual and compelling circumstance.

(b) An application for a certificate of appropriateness for demolition shall contain the following information:

- (1) A certified appraisal of the value of the property conducted by a certified real estate appraiser;
- (2) The assessed value of the land and improvements thereon according to the two most recent assessments unless the property is exempt from local property taxes;
- (3) All appraisals obtained by the owner in connection with the acquisition, purchase, donation, or financing of the property, or during the ownership of the property;
- (4) All listings of the property for sale or rent that are less than a year old at the time of the application;
- (5) Evidence of any consideration by the owner of uses and adaptive reuses of the property;
- (6) Itemized and detailed rehabilitation cost estimates for the identified uses or reuses, including the basis of the cost estimates;
- (7) A comparison of the cost of rehabilitation of the existing

building with the demolition of the existing building and the construction of a new building;

- (8) Complete architectural plans and drawings of the intended future use of the property, including new construction, if applicable;
- (9) Plans to salvage, recycle, or reuse building materials if a certificate of appropriateness is granted;
- (10) An applicant who is a nonprofit organization shall provide the following additional information:
  - a. A comparison of the cost of performance of the mission or function of the nonprofit organization in the existing building and in a new building;
  - b. The impact of the reuse of the existing building on the organization's program, function or mission;
  - c. The additional cost, if any, attributable to the building of performing the nonprofit organization's function within the context of costs incurred by comparable organizations, particularly in the Houston area;
  - d. Grants received, applied for or available to maintain or improve the property; and
  - e. The nonprofit organization's budget for the current and immediately past fiscal years.

(c) Determination of an unreasonable economic hardship shall be based upon the following criteria:

- (1) That the property is incapable of earning a reasonable return, without regard to whether the return is the most profitable return, including without limitation, whether the costs of maintenance or improvement of the property exceed its fair market value;
- (2) That the property cannot be adapted for any other use, whether by the current owner, by a purchaser or by a lessee, that would result in a reasonable return;
- (3) That efforts to find a purchaser or lessee interested in

acquiring the property and preserving it have failed; and

- (4) If the applicant is a nonprofit organization, determination of an unreasonable economic hardship shall instead be based upon whether the denial of a certificate of appropriateness financially prevents or seriously interferes with carrying out the mission, purpose, or function of the nonprofit corporation.

(d) Determination of the existence of an unusual or compelling circumstance shall be based upon the following criteria:

- (1) That current information does not support the historic or archaeological significance of the building, structure or object or its importance to the integrity of an historic district, if applicable;
- (2) Whether there are definite plans for reuse of the property if the proposed demolition is carried out and what effect such plans have on the architectural, cultural, historical or archaeological character of the surrounding area; and
- (3) Whether reasonable measures can be taken to save the building, structure or object from further deterioration, collapse, arson, vandalism or neglect.

(e) If the HAHC determines by a preponderance of credible evidence that the applicant has demonstrated an unreasonable hardship or that an unusual or compelling circumstance exists, the HAHC shall issue a certificate of appropriateness for demolition.

(f) If the HAHC does not issue a certificate of appropriateness for demolition pursuant to subsection (a), the director and the applicant shall explore alternatives to demolition. It shall be the duty of an applicant for a certificate of appropriateness for demolition to participate in good faith in a diligent effort to identify alternatives to demolition. The HAHC, the director and the applicant may consult with recognized historic preservation organizations and other civic groups, public agencies and interested citizens to determine the feasibility of:

- (1) Public or other acquisition of the property, structure, building or object;
- (2) Relocating one or more of the structures or features of the property if to do so would preserve its historic or architectural value; or



- (3) Any other reasonable means of preserving the property, structure, building or object's historic or architectural value.”

**Section 27.** That Section 33-250 of the Code of Ordinances, Houston, Texas, is hereby amended to read as follows:

**“Sec. 33-250. Ninety-day waiver certificate.**

(a) The director shall not issue a 90-day waiver certificate for any protected landmark or for any property located within the OSWPHD.

(b) The director shall not issue a 90-day waiver certificate for any property located within any historic district.

(c) For landmarks and archaeological sites only, if for any reason a certificate of appropriateness has not been issued on or before the ninetieth day following the scheduled submittal deadline at which a complete application for a certificate of appropriateness was received by the director, then the applicant, upon request to the director, shall be entitled to the immediate issuance of a 90-day waiver certificate, which shall for all purposes be the equivalent of a certificate of appropriateness.

(d) Before the expiration of the 90 days, the applicant shall consult with department staff to explore alternatives to the actions proposed by the applicant to mitigate the reasons for which the certificate was denied. Notwithstanding the foregoing, any landmark or architectural site for which a 90-day waiver certificate is granted pursuant to the provisions of this section shall not be eligible for any tax exemptions or other financial benefit authorized by the city council for the property based on its designation pursuant to this article.”

**Section 28.** That Section 33-253 of the Code of Ordinances, Houston, Texas, is hereby amended to add the word “*planning*” before each instance of the word “*commission*.”

**Section 29.** That Section 33-254 of the Code of Ordinances, Houston, Texas, is hereby amended to read as follows:

**“Sec. 33-254. Demolition by neglect.**

(a) The owner of a contributing structure located within an historic district or of a protected landmark shall not permit the contributing structure or protected landmark to fall into a serious state of disrepair so as to result in the deterioration of any exterior architectural feature. An owner shall repair the following when necessary:

- (1) A deteriorated or inadequate foundation;
- (2) Defective or deteriorated floor supports or floor supports that are insufficient to carry the loads imposed with safety;
- (3) Ceilings, roofs, ceiling or roof supports, or other horizontal members which sag, split, or buckle due to defect or deterioration, or are insufficient to support the loads imposed with safety;
- (4) Fireplaces and chimneys which bulge, or settle due to defect or deterioration, or are of insufficient size or strength to carry the loads imposed with safety; and
- (5) Deteriorated, crumbling, or loose exterior stucco, mortar, or siding;

(b) The department shall investigate complaints regarding deteriorated or poorly maintained contributing structures and may refer complaints to the appropriate city department for investigation. If needed, the department will notify the property owner of the findings of any investigation and repairs required to comply with this article. If repairs are required, the property owner must develop a plan acceptable to the director to remedy the contributing structure or protected landmark within a specified amount of time, including plans to obtain any required certificates of appropriateness and other city permits. Failure to prepare a plan acceptable to the director or to comply with the provisions of an approved plan shall be a violation of this article."

**Section 30.** That Division 5 of Article VII of Chapter 33 of the Code of Ordinances, Houston, Texas, is hereby amended in its entirety to read as follows:

#### "DIVISION 5. DESIGN GUIDELINES

##### **Sec. 33-266. Application.**

The applicants for the designation of an historic district may prepare and submit proposed design guidelines as part of the application. If the applicants do not submit proposed design guidelines, the department shall

prepare design guidelines for consideration by city council within six months after the creation of an historic district.

**Sec. 33-267. Requirements.**

The proposed historic district design guidelines shall contain:

- (1) A map and description of the proposed historic district, including boundaries; photographs of buildings in the district; an inventory of the age, setting, character and architectural, cultural or historical significance of structures in the district; and objectives to be achieved in the historic district;
- (2) A statement of the architectural, cultural or historical significance of the proposed historic district and a description of structures and features to be preserved; and
- (3) A set of specific standards for reviewing applications for certificates of appropriateness for demolition, construction, alteration, rehabilitation, restoration and relocation that will preserve the integrity of the historic district.

**Sec. 33-268. Approval; effect of approval; amendment.**

(a) The proposed design guidelines, when submitted by the applicants for designation of an historic district, shall be considered as part of the application for the designation of the proposed district and shall require the approval of the city council.

(b) After approval, the HAHC shall use the criteria within the design guidelines for granting or denying applications for certificates of appropriateness for applicable activities within the boundaries of the historic district.

(c) The HAHC shall conduct a public hearing on amendments to the design guidelines if changes are recommended by the HAHC in any annual report. At the public hearing, interested parties may comment in person or in writing on any recommended amendments to the design guidelines. Following the public hearing, the HAHC may vote to recommend amendments to the design guidelines to city council. No amendment shall be effective unless it is approved by the city council.

(d) A copy of the design guidelines is to be maintained in the office of the city secretary and on the website of the department.

**Secs. 33-269--33-274. Reserved.”**

**Section 31.** That Section 33-275 of the Code of Ordinances, Houston, Texas, is hereby amended to read as follows:

**“Sec. 33-275. Designation of old sixth ward protected historic district.**

In recognition of the unique historical significance of the Old Sixth Ward area and in furtherance of the project plan and reinvestment zone financing plan of the Old Sixth Ward tax increment reinvestment zone (Reinvestment Zone Number Thirteen, City of Houston, Texas), there is hereby designated an area to be known as the Old Sixth Ward Protected Historic District. The purpose of the designation is to provide additional protection against the irretrievable loss or alteration of the historic structures within the OSWPHD and new construction that is not compatible with the historic structures in the district. The area included in the OSWPHD and the contributing and noncontributing structures in the OSWPHD are shown in Appendix G and Appendix H, respectively, to this chapter. The provisions of section 33-250(c) and (d) of this Code shall not apply to a certificate of appropriateness for any structure or property within the OSWPHD. The director shall not issue a 90-day waiver certificate for any property located within the OSWPHD.”

**Section 32.** The Old Sixth Ward Historic District is abolished except for that part which is within the Old Sixth Ward Protected Historic District, it being the intent of the City Council that the provisions of Article VII of Chapter 33 of the Code or Ordinances, Houston, Texas, apply only to the property within the Old Sixth Ward Protected Historic District established by Ordinance No. 2007-855. Resolution No. 98-24 that created the Old Sixth Ward Historic District is hereby repealed and the establishment of the Old Sixth Ward Protected Historic District by Ordinance No. 2007-855 is hereby reaffirmed.

**Section 33.** That any complete application for a certificate of appropriateness filed prior to the effective date of this Ordinance shall be governed by the former provisions of Article VII of Chapter 33 of the Code of Ordinances, Houston, Texas, which are hereby

saved from repeal for the limited purpose of their continued applicability to previously filed applications; provided, however, that at the request of the applicant, an application for certificate of appropriateness shall be considered under the provisions of Article VII of Chapter 33 of the Code of Ordinances, Houston, Texas, as amended by this Ordinance.

**Section 34.** That if any provision, section, subsection, sentence, clause or phrase of this Ordinance, or the application of same to any person or set of circumstances is for any reason held to be unconstitutional, void or invalid, the validity of the remaining portions of this Ordinance or their applicability to other persons or sets of circumstances shall not be affected thereby, it being the intent of the City Council in adopting this Ordinance that no portion hereof or provision or regulation contained herein shall become inoperative or fail by reason of any unconstitutionality, voidness or invalidity of any other portion hereof, and all provisions of this Ordinance are declared to be severable for that purpose.


**Section 35.** That the City Council officially finds, determines, recites and declares that a sufficient written notice of the date, hour, place and subject of this meeting of the City Council was posted at a place convenient to the public at the City Hall of the city for the time required by law preceding this meeting, as required by the Open Meetings Law, Chapter 552 of the Texas Government Code, and that this meeting has been open to the public as required by law at all times during which this Ordinance and the subject matter thereof has been discussed, considered and formally acted upon. The City Council further ratifies, approves and confirms such written notice and the contents and posting thereof.

**Section 36.** That there exists a public emergency requiring that this Ordinance be passed finally on the date of its introduction as requested in writing by the Mayor; therefore,

this Ordinance shall be passed finally on such date and shall take effect immediately upon passage and approval by the Mayor.

PASSED AND APPROVED this \_\_\_\_\_ day of \_\_\_\_\_, 2010.

\_\_\_\_\_  
Mayor of the City of Houston


Prepared by Legal Dept. 

SOI:dfm October 5, 2010 Assistant City Attorney

Requested by Marlene L. Gafrick, Director, Planning & Development Department

L.D. File No. 0421000048001

TO: Mayor via City Secretary REQUEST FOR COUNCIL ACTION

<b>SUBJECT:</b> Ordinance of Historic District Transition Provisions for the amended Historic Preservation Ordinance (Chapter 33, Code of Ordinances).		<b>Categor</b> y #	<b>Page</b> 1 of 1	<b>Agenda</b> Item # 13A
<b>FROM (Department or other point of origin):</b> Planning and Development Department		<b>Origination Date</b> October 1, 2010		<b>Agenda Date</b> OCT 3 2010
<b>DIRECTOR'S SIGNATURE:</b> 		<b>Council District affected:</b> ALL		
<b>For additional information contact:</b> Michael Schaffer Phone: 713-837-7780		<b>Date and identification of prior authorizing Council action:</b>		
<b>RECOMMENDATION: (Summary)</b>				
Adopt the Historic District Transition Provisions for the amended Historic Preservation Ordinance (Chapter 33, Code of Ordinances).				
<b>Amount and Source of Funding:</b> NA			<b>Finance Budget:</b>	
<b>SPECIFIC EXPLANATION:</b>				
<p>The amendments to the Historic Preservation Ordinance (Chapter 33, Code of Ordinances) are on this Council Agenda for action. If they are approved, this ordinance provides the transition provisions that establish a process for property owners within 15 of the 16 designated historic districts (excluding Old Sixth Ward Protected Historic District) and three pending historic districts to petition city council to reconsider the designation of their districts.</p> <p>After the time period provided for petition and reconsideration has expired, the Director of the Planning and Development Department will report to city council: (1) which districts have failed to request reconsideration, (2) which districts have requested reconsideration, and (3) the Director's recommendation regarding those districts which have requested reconsideration. The city council will then consider the recommendation and decide for each district whether to reaffirm the district's boundary, reduce the boundary or dissolve the district.</p> <p>cc: City Attorney, David Feldman Minnette Boesel, Mayor's Office of Cultural Affairs Deborah, McAbee, City Legal</p>				
<b>REQUIRED AUTHORIZATION</b>				
<b>Finance Director:</b>	<b>Other Authorization:</b>		<b>Other Authorization:</b>	

13A  
OCT 06 2010

City of Houston, Texas, Ordinance No. 2010-\_\_\_\_\_

**AN ORDINANCE ESTABLISHING A PROCESS FOR THE RECONSIDERATION OF THE DESIGNATION OF HISTORIC DISTRICTS WITHIN THE CITY OF HOUSTON DESIGNATED OR PENDING DESIGNATION BY THE CITY COUNCIL IN CONNECTION WITH THE AMENDMENT OF CERTAIN PROVISIONS OF ARTICLE VII OF CHAPTER 33 OF THE CODE OF ORDINANCES, HOUSTON, TEXAS, RELATING TO HISTORIC PRESERVATION; MAKING FINDINGS AND CONTAINING OTHER PROVISIONS RELATING TO THE FOREGOING SUBJECT; AND DECLARING AN EMERGENCY.**

\* \* \* \* \*

**WHEREAS**, under Article XI, Section 5 of the Texas Constitution, the City of Houston is a home-rule municipality having the full power of self-government and, as set forth in section 51.072 of the Texas Local Government Code, may exercise that authority independent of the powers granted it under the Texas Local Government Code; and

**WHEREAS**, in the exercise of this power, the City Council has adopted Article VII of Chapter 33 of the Code of Ordinances, Houston, Texas, (the "Historic Preservation Ordinance") providing for the recognition, protection, enhancement, perpetuation and use of sites and landmarks of historical or archeological interest within the City; and

**WHEREAS**, the City Council finds that the Historic Preservation Ordinance is necessary and appropriate and is in the public interest as a means to preserve and protect the historic heritage of the City and to protect and promote the health and economic well-being, safety and welfare of the people of the City, and

**WHEREAS**, the City Council finds that it has designated 16 historic districts containing a significant percentage of contributing and potentially contributing structures, as those terms are defined in the Historic Preservation Ordinance, and also that one or more areas within the City have applied for designation by City Council as historic districts and are subject to the



provisions of Section 33-223 of the Code of Ordinances while pending designation (“proposed historic districts”); and

**WHEREAS**, the City Council finds that that despite the protections for structures within the historic districts, the historic character of the historic districts previously designated as well as the proposed historic districts is threatened by continued demolition, relocation, and new construction incompatible with the criteria of the Historic Preservation Ordinance; and

**WHEREAS**, the City Council finds that such irretrievable destruction and failure to effectively maintain the historic character of the historic districts will have a serious adverse effect on the City's policy to protect and preserve the historical resources of the City and defeat a primary purpose for the creation of the Historic Preservation Ordinance; and

**WHEREAS**, the City Council finds the adoption of amendments to the Historic Preservation Ordinance by Ordinance No. 2010-\_\_\_\_<sup>1</sup> (the “2010 Amendments”) to prevent the issuance of a 90-day waiver certificate pursuant to Section 33-250 of the Historic Preservation Ordinance for properties within an historic district is necessary to prevent further erosion of the historic character of the historic districts and the proposed historic districts as well as the protection and preservation of the historic resources of the City; and

**WHEREAS**, the City Council finds that the petitions for designation of the existing and proposed historic districts were collected when the 90-day waiver certificate was available for properties in an historic district whose application for a certificate of appropriateness was denied by the Houston Archaeological and Historical Commission; and

---

<sup>1</sup> City Secretary to insert number of the Ordinance appearing as Item 13 on the October 6, 2010 City Council agenda.

**WHEREAS**, the City Council, the Archaeological and Historic Commission and the Planning Commission all have heard statements from property owners within certain of the existing and pending historic districts that the property owners would not have signed the petition in support of the designation of the historic district without the ability to obtain a 90-day waiver certificate; and

**WHEREAS**, the amendment of the Historic Preservation Ordinance by the 2010 Amendments is a change in the circumstances that may have led property owners to support designation of one or more historic districts; and

**WHEREAS**, the City Council finds that it is in the best interest of the City to provide a limited opportunity for property owners to consider and give evidence of continued support of the designation of existing and pending historic districts by establishing a process for reconsideration of designation in all existing and ending historic districts other than the Old Sixth Ward Protected Historic District; and

**WHEREAS**, the City Council finds that providing forums for the participation of the public and for gathering public opinion aids the identification of historical resources in need of protection and preservation within the City; and

**WHEREAS**, the City Council finds that the process for reconsideration of designation provides effective and efficient means to identify areas within the City containing a significant percentage of contributing structures and evaluate loss of historic resources that may have occurred, which could result in the adjustment of boundaries of

the historic districts as necessary for the continued protection and preservation of the historical resources of the City; and

**WHEREAS,** Subsection (c) of Section 33-227 of the Historic Preservation Ordinance, as amended by the 2010 Amendments, provides that the City Council may establish by Ordinance a temporary process to allow for reconsideration of the designations of historic districts made or proposed prior to June 9, 2010 in connection with the adoption of the 2010 Amendments; and

**WHEREAS,** the City Council finds that the Old Sixth Ward Protected Historic District, by the processes that led to its designation as a protected historic district, has had adequate consideration of designation and does not require reconsideration of its designation; **NOW, THEREFORE,**

**BE IT ORDAINED BY THE CITY COUNCIL OF THE CITY OF HOUSTON, TEXAS:**

**Section 1.** That the findings contained in the preamble of this Ordinance are determined to be true and correct and are hereby adopted as a part of this Ordinance.

**Section 2.** That the following provisions shall apply to all historic districts previously designated by the City Council other than the Old Sixth Ward Protected Historic District. The owners of property in an historic district previously designated by the City Council who desire the City Council to repeal the designation may submit a request for reconsideration of the designation of the district. The request must be submitted in writing in the form prescribed by the Director of the Planning and Development Department (the "Director") not later than 15 days following the date of passage and approval of this Ordinance. The request must be signed by the owners of at least 25 percent of the tracts within the historic

district or proposed historic district. The request shall identify the basis for the request, including any changed circumstances that render one or more of the criteria on which the designation or proposed designation was based no longer applicable.

As soon as practicable after receipt of a complete request for reconsideration of the designation, the Director shall give notice by mailing a letter, first class United States postage, to the owners of all property within the historic district as shown on the most current Harris County Appraisal District records. The notice shall include the time, date, and location of a public meeting on the request for reconsideration, which the Director will endeavor to conduct in or near the historic district. The notice shall also include a card to be signed by the property owner and returned to the Planning and Development Department indicating whether the property owner does or does not support repeal of the designation of the historic district. The card shall be deposited in the United States mail with proper postage affixed and postmarked or delivered to the Director not later than the fifteenth day after the date of the public meeting.

The Director shall consider each request for reconsideration pursuant to the criteria of Section 33-224 of the Code of Ordinances, City of Houston, Texas (the "Code"), the information on changed circumstances submitted with the request for reconsideration and the evidence of support for the repeal of the designation. The Director shall consider:

- (1) The criteria for designation of the historic district;
- (2) The provisions of Article VII of Chapter 33 of the Code that were applicable to the percentage of property owners required to initiate an application;
- (3) Any changed circumstances identified in the request for reconsideration; and

- (4) The current level of support for repeal of the district.

The Director shall make findings with respect to each request for reconsideration and shall report her findings to the City Council. The director may recommend with respect to a request for reconsideration that the City Council:

- (1) Take no action with respect to the designation of the historic district;
- (2) Repeal the resolution creating the historic district; or
- (3) Amend the resolution designating the historic district to reduce its boundaries.

The City Council shall consider the Director's recommendation and the criteria considered by the Director and determine whether to accept the Director's report and take the actions recommended. The decision of the City Council shall be final.

**Section 3.** That the following provisions shall apply to the proposed Houston Heights South, Woodland Heights and Glenbrook Valley historic districts, whose applications were filed prior to June 9, 2010 (the "proposed historic districts"). The owners of property in a proposed historic district who desire the City Council to not consider the proposed designation may submit a request for reconsideration of the proposed designation of the district. The request must be submitted in writing in the form prescribed by the Director of the Planning and Development Department (the "Director") not later than 15 days following the date of passage and approval of this Ordinance. The request must be signed by the owners of at least 25 percent of the tracts within the proposed historic district. The request shall identify the basis for the request, including any changed circumstances that render one or more of the criteria on which the proposed designation

was based no longer applicable.

As soon as practicable after receipt of a complete request for reconsideration of the proposed designation, the Director shall give notice by mailing a letter, first class United States postage, to the owners of all property within the proposed historic district as shown on the most current Harris County Appraisal District records. The notice shall include the time, date, and location of a public meeting on the request for reconsideration, which the Director will endeavor to conduct in or near the proposed historic district. The notice shall also include a card to be signed by the property owner and returned to the Planning and Development Department indicating whether the property owner does or does not support designation of the proposed historic district. The card shall be deposited in the United States mail with proper postage affixed and postmarked or delivered to the Director not later than the fifteenth day after the date of the public meeting.

The Director shall consider any request for reconsideration of designation of the proposed historic district pursuant to the criteria of Section 33-224 of the Code, the information on changed circumstances submitted with the request for reconsideration and the evidence of support for the rejection of the designation. The Director shall consider:

- (1) The criteria for designation of the historic district;
- (2) The provisions of Article VII of Chapter 33 of the Code that were applicable to the percentage of property owners required to initiate an application;
- (3) Any changed circumstances identified in the request for reconsideration; and
- (4) The current level of support for designation of the district,

The Director shall make findings with respect to the request for reconsideration and shall

report her findings to the City Council. The director may recommend with respect to the request for reconsideration that the City Council:

- (1) Adopt a resolution creating the historic district and establishing its boundaries; or
- (2) By motion, deny the application for designation.

Notwithstanding any procedural requirements for designation in Article VII of the Code that have not been completed, the City Council shall consider the Director's recommendation and the criteria considered by the Director and determine whether to accept the Director's report and take the actions recommended. The decision of the City Council shall be final. The City Council hereby waives the requirement for public hearings by the HAHC and the Planning Commission for the proposed Woodland Heights and Glenbrook Valley historic districts and finds that the public meeting required by this Section is adequate to give notice to property owners within the proposed historic districts of the proposed designation of the historic districts.

**Section 4.** That the above procedures are temporary procedures adopted pursuant to Subsection (c) of Section 33-227 of the Historic Preservation Ordinance, as amended by the 2010 Amendments.

**Section 5.** That if any provision, section, subsection, sentence, clause or phrase of this Ordinance, or the application of same to any person or set of circumstances is for any reason held to be unconstitutional, void or invalid, the validity of the remaining portions of this Ordinance or their applicability to other persons or sets of circumstances shall not be affected thereby, it being the intent of the City Council in adopting this Ordinance that no


portion hereof or provision or regulation contained herein shall become inoperative or fail by reason of any unconstitutionality, voidness or invalidity of any other portion hereof, and all provisions of this Ordinance are declared to be severable for that purpose.

**Section 6.** That the City Council officially finds, determines, recites and declares that a sufficient written notice of the date, hour, place and subject of this meeting of the City Council was posted at a place convenient to the public at the City Hall of the city for the time required by law preceding this meeting, as required by the Open Meetings Law, Chapter 552 of the Texas Government Code, and that this meeting has been open to the public as required by law at all times during which this Ordinance and the subject matter thereof has been discussed, considered and formally acted upon. The City Council further ratifies, approves and confirms such written notice and the contents and posting thereof.

**Section 7.** That there exists a public emergency requiring that this Ordinance be passed finally on the date of its introduction as requested in writing by the Mayor; therefore, this Ordinance shall be passed finally on such date and shall take effect immediately upon passage and approval by the Mayor.

**PASSED AND APPROVED** this \_\_\_\_\_ day of \_\_\_\_\_, 2010.

\_\_\_\_\_  
Mayor of the City of Houston

Prepared by Legal Dept. 

SOI:dfm October 5, 2010 Assistant City Attorney


Requested by Marlene L. Gafrick, Director, Planning & Development Department


L.D. File No. 0421000048001



TO: Mayor via City Secretary

REQUEST FOR COUNCIL ACTION

<b>SUBJECT:</b> Rescheduling of City Council Meetings		<b>Page</b> 1 of 1	<b>Agenda Item</b> # 14
<b>FROM (Department or other point of origin):</b>  Mayor's Office		<b>Origination Date:</b>  September 27, 2010	<b>Agenda Date:</b>  OCT 0 6 2010
<b>DIRECTOR'S SIGNATURE:</b>  		<b>Council District affected:</b>	
<b>For additional information contact:</b> Marty Stein Agenda Director  <b>Phone:</b> 832-393-1095		<b>Date and identification of prior authorizing Council action:</b> ORD. #2009-1250 December 9, 2009	
<b><u>RECOMMENDATION:</u></b>  Adopt Ordinance amending Ordinance No. 2009-1250 to postpone the regular City Council meetings scheduled for October 19 and 20, 2010 until the following week			
<b>Amount and Source of funding:</b> none			
<b><u>EXPLANATION:</u></b>  City Council's adopted meeting schedule calls for regular meetings on October 19 and 20, 2010. The proposed ordinance would postpone those meetings until the following week to provide an Office Work Week for Council Members and staff.			
<b>REQUIRED AUTHORIZATION</b>			
<b>F&amp;A Budget:</b>	<b>Other Authorization:</b>	<b>Other Authorization:</b>	

<b>SUBJECT:</b> Amend Ordinance No. 2010-721 to correct a scrivener's error		<b>Page</b> 1 of 1	<b>Agenda Item</b> #  15
<b>FROM (Department or other point of origin):</b>  Legal		<b>Origination Date</b> 09/27/2010	<b>Agenda Date</b> OCT 06 2010
<b>DIRECTOR'S SIGNATURE:</b>  		<b>Council District affected:</b>  All	
<b>For additional information contact:</b> Candice M. De La Garza Phone: 832.393.6446		<b>Date and identification of prior authorizing Council action:</b> Ord. No. 2010-721	
<b>RECOMMENDATION: (Summary)</b> Pass an ordinance amending Ordinance No. 2010-721 to correct a scrivener's error.			
<b>Amount and Source of Funding:</b> N/A			
<b>SPECIFIC EXPLANATION:</b> On September 15, 2010, the City Council enacted Ordinance No. 2010-721, in which the permitting of sexually oriented businesses and adult arcades was transferred from the Houston Police Department to the Administration and Regulatory Affairs Department. Subsequent to the enactment of that Ordinance, a scrivener's error was discovered. Section 3 of the Ordinance was intended to amend Article II of Chapter 28, but erroneously amended Article III of Chapter 28. The proposed ordinance is intended to correct the scrivener's error.			
\\xi04fserv03\groups\GOVERNMENTAL\CMD\SOB\RCA SOB Permitting correction.wpd			
<b>REQUIRED AUTHORIZATION</b>			
<b>Other Authorization:</b>	<b>Other Authorization:</b>	<b>Other Authorization:</b>	

**REQUEST FOR COUNCIL ACTION**

**TO:** Mayor via City Secretary

**RCA #**

**SUBJECT: AN ORDINANCE RELATING TO THE RETAIL ELECTRIC RATES OF CENTERPOINT ENERGY HOUSTON ELECTRIC, LLC WITHIN THE CITY OF HOUSTON, TEXAS; DENYING A RATE INCREASE AND MAINTAINING IN EFFECT THE CURRENT RATES**

**Category #**

**Page 1 of 1**

**Agenda Item#**

*16*

**FROM: (Department or other point of origin):**

Alfred J. Moran, Jr., Director  
Administration & Regulatory Affairs Department

**Origination Date**

September 30, 2010

**Agenda Date**

OCT 06 2010

**DIRECTOR'S SIGNATURE:**

**Council Districts affected:**

All

**For additional information contact:**

Tina Paez Phone: 713-837-9630  
Alisa Talley Phone: 713-837-0849

**Date and identification of prior authorizing Council Action:**

Ordinance No. 2010-0610, passed July 28, 2010;  
Ordinance No. 2010-0722, passed September 15, 2010

**RECOMMENDATION: (Summary)**

Adopt an ordinance relating to the retail electric rates of CenterPoint Energy Houston Electric, LLC within the City of Houston, Texas; denying a rate increase and maintaining in effect the current rates.

**Amount of Funding:** N/A

**FIN Budget:**

**SOURCE OF FUNDING:**  General Fund  Grant Fund  Enterprise Fund  Other (Specify)

N/A

**SPECIFIC EXPLANATION:**

The Administration & Regulatory Affairs Department (ARA) recommends that Council adopt an ordinance relating to the retail electric rates of CenterPoint Energy Houston Electric, LLC within the City of Houston, Texas; denying a rate increase and maintaining in effect the current rates. CenterPoint operates the power transmission and distribution systems in the Houston metropolitan area. The City of Houston exercises original jurisdiction over the rates, operations and services of CenterPoint under the provisions of the Public Utility Regulatory Act ("PURA") for customers inside the city limits.

On June 30, 2010, CenterPoint filed a Statement of Intent to Change Rates within its service territory, including the city of Houston. The proposed rate change will impact approximately 2.1 million customers in CenterPoint's service area, including approximately 880,000 Houston customers — 760,000 residential, 119,000 commercial and 1,000 industrial customers.

CenterPoint initially requested an increase of approximately \$94 million in its transmission and distribution utility rates, which included a \$76 million increase for service to retail electric customers. However, on August 4, 2010, CenterPoint amended its requested increase for retail electric customer rates to \$92 million, resulting in a total increase of approximately \$110 million. If CenterPoint's proposed rates are adopted, the average residential customer using 1,000 kWh per month would experience an approximate 5% increase — \$5.41 per month increase (versus the initial \$5.53 proposed increase) — assuming an existing retail rate of \$0.1115 per kWh. Residential customers will experience an increase, while decreases are proposed for certain rate classes of commercial and industrial customers. The Company is also requesting a \$7 million increase in revenue requirement for street lights, which would impact the City of Houston.

On July 28, 2010 City Council approved Ordinance No. 2010-0610 suspending the new rates for 90 days beyond the proposed August 4, 2010 effective date to November 2, 2010. The suspension of the rates was approved to allow the City to engage a team of experts to review the rate case, request information from the Company related to the proposed rate change, and assist in the preparation of the final rate recommendation to City Council. During the suspension period, the City also held public meetings (August 17 and August 24) for CenterPoint in-city customers to allow ratepayers the opportunity to voice quality of service concerns and/or objections to the proposed rate change. Approximately 50 citizens attended the meetings. In addition, ARA received approximately 50 comments submitted via electronic media. All but one of the customers expressed opposition to the proposed rate increase. In addition, two parties intervened in the rate proceedings at the City. Both parties also expressed opposition to the proposed increase.

During the September 29, 2010 Public Hearing before City Council, a summary of the City's rate experts' findings and recommendations related to CenterPoint's proposed rate increase was presented. The Company was given the opportunity to voice their position. Public comment was also accepted. Based on the recommendations of our experts and attorneys, ARA recommends that City Council approve an ordinance: (1) denying the proposed new rates; (2) ordering CenterPoint to reimburse the City's rate case expenses; and (3) maintaining existing rates in effect. The effect of the denial will likely be an appeal by CenterPoint to the Public Utility Commission of Texas. The City has and will continue to be a full participant in the proceeding at the PUCT.

**REQUIRED AUTHORIZATION**

ARA Director:

**REQUEST FOR COUNCIL ACTION**

**TO:** Mayor via City Secretary

<b>Subject:</b> Ordinance authorizing an Agreement between Harris County and the City of Houston relating to joint elections to be held on November 2, 2010.	Category #	Page 1 of 1	Agenda Item <b>17</b>
--	------------	-------------	--------------------------

<b>FROM (Department or other point of origin):</b> City Secretary	<b>Origination Date:</b> 9-24-2010	<b>Agenda Date</b> OCT 06 2010
--	---------------------------------------	-----------------------------------

<b>DIRECTOR'S SIGNATURE</b> 	<b>Council District(s) affected:</b>  All
--	---

<b>For additional information contact:</b> Anna Russell Phone: (832) 393-1100	<b>Date and Identification of prior authorizing Council Action:</b> N/A
--	---

**RECOMMENDATION: (Summary)**  
That City Council pass an ordinance approving and authorizing a joint election services agreement ("Agreement") with Harris County for the November 2, 2010 joint election, and setting a maximum contract allocation.

<b>Amount of Funding:</b> \$950,000	<b>Finance Budget:</b>
-------------------------------------	------------------------


**SOURCE OF FUNDING:**                     General Fund                     Grant Fund                     Enterprise Fund  
 Other (Specify)      Fund 1000

**SPECIFIC EXPLANATION:**

The proposed ordinance approves the Agreement under which Harris County will conduct the joint entity elections to be held on Tuesday, November 2, 2010. Under the Agreement, each participating governmental entity is allocated, and obligated to pay its pro rata share of the actual cost of the election, including expenses for polling locations and election personnel. The \$950,000 sum allocated in the ordinance is slightly above the amount of \$935,001.84 estimated by the Harris County Clerk's Office. If the final cost of the election exceeds the estimated cost, and the \$950,000 allocated by the proposed ordinance is insufficient to pay the City's allocated share of such cost, Council approval will be sought for any additional amount needed to meet the City's obligation under the Agreement.

**REQUIRED AUTHORIZATION**

Finance Director:	Other Authorization:	Other Authorization:
-------------------	----------------------	----------------------

<b>SUBJECT:</b> An ordinance appointing the presiding and alternate judges for the Early Voting Ballot Boards, central counting stations, and voting precincts for the City of Houston Special Election to be held on November 2, 2010; and prescribing the number of election clerks for each voting precinct.		Page 1 of 1	Agenda Item #  18
<b>FROM (Department or other point of origin):</b>  City Secretary		<b>Origination Date</b> September 29, 2010	<b>Agenda Date</b> OCT 06 2010
<b>DIRECTOR'S SIGNATURE:</b> 		<b>Council District affected:</b>  All	
For additional information contact: City Secretary Anna Russell Phone: 832.393.1100		<b>Date and identification of prior authorizing Council action:</b>	
<b>RECOMMENDATION: (Summary)</b> Adopt an ordinance appointing election officials and prescribing the number of election clerks for each precinct and their rates of pay for the City of Houston Special Election to be held on November 2, 2010.			
<b>Amount and Source of Funding:</b> N/A			
<b>SPECIFIC EXPLANATION:</b> As required by the Texas Election Code, the proposed ordinance appoints presiding and alternate judges for the Early Voting Ballot Boards, central counting stations and City election precincts for the City Election to be held on November 2, 2010. The proposed ordinance also establishes the maximum number of clerks for each City election precinct and their rates of pay. The ordinance designates officials as designated by the orders of Harris, Montgomery and Fort Bend County Commissioners Courts for their respective counties. The City has contracted for election services with Harris, Montgomery and Fort Bend Counties.			
<b>REQUIRED AUTHORIZATION</b>			
<b>Other Authorization:</b>			

SUBJECT: Ordinance Establishing Voting Precincts and Polling Places for the City Special Election to be held November 2, 2010		Page 1 of 1	Agenda Item #  19
FROM (Department or other point of origin):  City Secretary		Agenda Date October 6, 2010	
DIRECTOR'S SIGNATURE:  <i>Anna Russell</i>		Council District affected:  All	
For additional information contact: Anna Russell Phone: 832-393-1100 Mary Frances Clark Phone: 832-393-6318		Date and identification of prior authorizing Council action:	
RECOMMENDATION: (Summary) Adopt an ordinance establishing voting precincts and polling places for the City Special Election to be held on November 2, 2010.			
Amount and Source of Funding: N/A			
SPECIFIC EXPLANATION:  Chapter 43 of the Texas Election Code requires that the City Council establish precincts and designate polling places for the City's Special Election to be held on November 2, 2010. The City of Houston has entered into election agreements with Harris, Fort Bend and Montgomery Counties ("the Counties") for use of the Counties' voting equipment and polling places. The Commissioners' Courts of the Counties have approved, by their respective orders, the division of the Counties into election precincts, and the Counties have arranged for polling locations for the precincts.  Section 4.003 of the Election Code requires the City to publish notice of the Election, with a list of precincts and polling places, on the same day of two successive weeks, with the first publication occurring before the 14 <sup>th</sup> day before the Election (Tuesday, October 19, 2010). <u>Thus, to ensure timely posting of the election notice, this ordinance must be approved by City Council at its October 6, 2010 meeting.</u>			
REQUIRED AUTHORIZATION			
Other Authorization:	Other Authorization:	Other Authorization:	Other Authorization:

**Exhibit A**

**Fort Bend County - City of Houston Polling Places**

**Exhibit A**

**Montgomery County - City of Houston Polling Places**

<b>PCT</b>	<b>Location</b>	<b>Address</b>	<b>City</b>
37	FRIENDSHIP UNITED METHODIST CHURCH	22388 Ford Road	Porter
82	KINGWOOD COLLEGE FINE ARTS BUILDING	500 Royston Drive	Kingwood



**Exhibit A**

**Harris County - City of Houston Polling Places**

Attachment **List of Polling Locations for November 2, 2010 General Election**  
**Hours will be 7:00 AM to 7:00 PM**

PRECINCT	INCL PCT	POLLING PLACE LOCATION	ADDRESS	CITY
2017		Briargate Elementary School	15817 Blue Ridge Rd	MISSOURI CITY
2023		Ridgemont Elementary School	4910 Raven Ridge Rd	HOUSTON
2031		Ridgegate Elementary School	6015 West Ridgecreek Dr	HOUSTON
2036	2116	Missouri City Baptist Church	16816 Quail Park Dr	MISSOURI CITY
2051		Chasewood Clubhouse	7622 Chasewood Dr	MISSOURI CITY
2052		Briarchase Missnry Bapt Church	16000 Blue Ridge Rd	MISSOURI CITY
2055		Willowridge High School	16301 Chimney Rock Rd	HOUSTON
2056		Mayfair Park Civic Center	6006 Arthington Ave	HOUSTON
2116		Missouri City Baptist Church	16816 Quail Park Dr	MISSOURI CITY
2123		Blue Ridge Elementary School	6241 McHard Road	HOUSTON
3004		McMeans Junior High	21000 Westheimer Pkwy	KATY
3032	3098	Townewest Town Hall	10322 Old Towne Ln	SUGAR LAND
3038		Seven Lakes High School	9251 S Fry Rd	KATY
3043		Southwest Calvary Bapt Church	12910 West Belfort Dr	HOUSTON
3086		Rita Drabek Elementary School	11325 Lake Woodbridge Dr	SUGAR LAND
3095		Oakland Elementary School	4455 Waterside Estate Dr	RICHMOND
3099		Providence Community Clubhouse	9114 Woodleigh Dr	HOUSTON
3101		George Bush High School	6707 FM 1464	RICHMOND
3130		Cinco Ranch High Sch 9th Grad Ct	23440 Cinco Ranch Blvd	KATY
3132		Roosevelt Alexander Elementary Sch	6161 S. Fry Rd	KATY
3133		U of Houston Cinco Ranch	4242 S. Mason Rd	KATY
4126		Oak Lake Baptist Church	15555 W Airport Blvd	SUGAR LAND
<b>21 Polling Locations</b>				

Pct #	Location	Address 1	City
0001	Crockett Elementary School	2112 Crockett Street	Houston
0002	Crockett Elementary School	2112 Crockett Street	Houston
0003	Hogg Middle School	1100 Merrill Street	Houston
0004	Travis Elementary School HISD	3311 Beauchamp Avenue	Houston
0005	Proctor Plaza Park Community Center	803 West Temple Street	Houston
0006	Hirsch Elementary School	2633 Trailing Vine Road	Spring
0007	Mount Zion M Church	9318 Homestead Road	Houston
0008	McNamara Elementary School	8714 McAvoy Drive	Houston
0009	Settegast Park Community Center	3000 Garrow Street	Houston
0010	Neighborhood Centers Inc Ripley House Campus	4410 Navigation Boulevard	Houston
0011	Eastwood Park Community Center	5020 Harrisburg Boulevard	Houston
0013	W B Travis Elementary School GCCSD	120 Robin Road	Baytown
0014	Parker Elementary School	10626 Atwell Drive	Houston
0016	Harris County Courthouse Annex 44	1310 Prairie Street 16th Floor	Houston
0017	Shearn Elementary School	9802 Stella Link Road	Houston
0018	New Longfellow Elementary School	3617 Norris Street	Houston
0019	Dodson Elementary School	Jefferson	Houston
0020	Houston Community College Central Campus	1300 Holman Street	Houston
0021	Contemporary Learning Center	1906 Cleburne Street	Houston
0022	Foerster Elementary School	14200 Fonmeadow Drive	Houston
0023	Raul Yzaguirre School for Success Tejano Center	2950 Broadway Boulevard	Houston
0024	Mount Zion Baptist Church	2301 Nagle Street	Houston
0025	Greater Zion Missionary Baptist Church	3202 Trulley Avenue	Houston
0026	Cage Elementary School	4528 Leeland Street	Houston
0027	Eastwood Academy Charter High School	1315 Dumble Street	Houston
0030	H O A P V Community Building	1600 Allen Parkway	Houston
0031	Whidby Elementary School	7625 Springhill Street	Houston
0032	Randalls Mid Town	2225 Louisiana Street	Houston
0033	Wharton Elementary School	900 West Gray Street	Houston
0034	The Lovett Inn	501 Lovett Boulevard	Houston
0035	Humble Elementary School	20252 Fieldtree Drive	Humble
0036	Daniel Ortiz Middle School	6767 Telephone Road	Houston
0037	Grace Lutheran Church	2515 Waugh Drive	Houston
0038	Woodrow Wilson Elementary School	2100 Yupon Street	Houston
0039	Bering United Methodist Church	1440 Harold Street	Houston
0040	Poe Elementary School	5100 Hazard Street	Houston
0042	Saint Francis of Assisi Church	5102 Dabney Street	Houston
0043	Landrum Middle School	2202 Ridgecrest Drive	Houston
0044	Woodland Park Community Center	212 Parkview Street	Houston
0045	C E King Middle School	8530 C E King Parkway	Houston
0046	Jefferson Davis High School	1101 Quitman Street	Houston
0047	Payne Chapel A M E Church	2701 Lee Street	Houston
0048	J W Peavy Senior Center	3814 Market Street	Houston
0049	Roberts Road Elementary School	24920 Zube Road	Hockley
0050	Cypress Falls High School	9811 Huffmeister Road	Houston
0052	To Be Determined		
0053	First Baptist Church Heights Fellowship Hall	201 East 9th Street	Houston
0054	Sinclair Elementary School	6410 Grovewood Lane	Houston

0055	Saint Marks United Methodist Church	1615 Patterson Street	Houston
0056	Shadow Oaks Elementary School	1335 Shadowdale Dr	Houston
0057	John H Reagan High School Auditorium	413 East 13th Street	Houston
0058	Love Park Community Center	1000 West 12th Street	Houston
0059	Heights Presbyterian Scout House	1711 Rutland Street	Houston
0060	Sidney Lanier Middle School	2600 Woodhead Street	Houston
0061	Evelyn Thompson Elementary School	220 Casa Grande Drive	Houston
0062	Denver Harbor Park Community Center	6402 Market Street	Houston
0064	M D Anderson Magnolia Park YWCA	7305 Navigation Boulevard	Houston
0065	DeZavala Park Community Center	7521 Avenue H	Houston
0066	John R Harris Elementary School	801 Broadway Street	Houston
0067	Brookline Elementary School	6301 South Loop 610 East	Houston
0068	Young Elementary School	3555 Bellfort Street	Houston
0069	Edison Middle School	6901 Avenue I	Houston
0070	Memorial Elementary School	6401 Arnot Street	Houston
0071	Robert Louis Stevenson Elementary School	5410 Cornish Street	Houston
0072	Mason Park Community Center	541 South 75th Street	Houston
0073	Garden Oaks Elementary School	901 Sue Barnett Drive	Houston
0074	City Jersey Village Municipal Government Center	16327 Lakeview Drive	Houston
0075	Helms Community Learning Center	503 W 21st Street	Houston
0076	Beverly Hills Intermediate School	11111 Beamer Road	Houston
0077	Rick Schneider Middle School	8420 Easthaven Boulevard	Houston
0078	Roosevelt Elementary School	6700 Fulton Street	Houston
0079	Charles Elliot Elementary School	6411 Laredo Street	Houston
0080	Judson Robinson Elementary School	12425 Woodforest Drive	Houston
0081	Galena Park Library	1500 Keene Street	Park
0082	Clubhouse	9411 Landry Boulevard	Spring
0083	North Belt Baptist Church	7534 Old North Belt Drive	Humble
0085	Old Lockhart Elementary School	3501 Southmore Boulevard	Houston
0086	Houston ISD Central Region Building	812 W 28th Street	Houston
0092	Armand Bayou Elementary School	16000 Hickory Knoll Drive	Houston
0094	Raul Yzaguirre School for Success Tejano Center	2950 Broadway Boulevard	Houston
0095	Wolfe Elementary School Addicks Campus	502 Addicks Howell Road	Houston
0096	Little Discovery Learning Center	100	Houston
0097	Newport Elementary School	Boulevard	Crosby
0098	West Campus Gym	Parkway	Huffman
0101	Days Inn Intercontinental Greenspoint	12500 North Freeway	Houston
0102	Knights of Columbus Hall	2600 West Main Street	Baytown
0104	Fonwood Elementary School	10719 Seneca Street	Houston
0105	Clark Park Community Center	9718 Clark Road	Houston
0106	Days Inn Intercontinental Greenspoint	12500 North Freeway	Houston
0107	Berry Elementary School	2310 Berry Road	Houston
0108	Octavia Fields Library	1503 South Houston Avenue	Humble
0109	G W Carver Contemporary High School	2100 South Victory Drive	Houston
0110	Salyers Elementary School	25705 West Hardy Road	Spring
0111	Fairfield Church of Christ	20402 Chappell Knoll Drive	Cypress
0112	Krahn Elementary School	9502 Eday Drive	Spring
0113	Greenwood Forest Elementary School	12100 Misty Valley Drive	Houston
0115	Lakewood Elementary School	8800 Grandriver Street	Houston

0117	Langwood Baptist Church	4134 Southerland Road	Houston
0118	Meadow Wood Elementary School	14230 Memorial Drive	Houston
0119	Katy Branch Harris County Public Library	5414 Franz Road	Katy
0120	Encourager Church	10950 Old Katy Road	Houston
0121	Hockley Community Center	28515 Old Washington Road	Hockley
0122	Primrose Casa Bella Senior Community	5105 Airline Drive	Houston
0123	Montrose Branch Houston Public Library	4100 Montrose Boulevard	Houston
0124	Ault Elementary School	21010 Maple Village Drive	Cypress
0125	Bleyl Middle School	10800 Mills Road	Houston
0126	Rosehill Elementary School	17950 Waller Tomball Road	Tomball
0129	Briargrove Elementary School	6145 San Felipe Street	Houston
0130	Briargrove Park Property Owners Building	2301 Seagler Road	Houston
0131	Almeda United Methodist Church	14300 Almeda School Road	Houston
0132	Saint Philip Neri Catholic Church	Boulevard	Houston
0133	West University Colonial Park Recreation Center	4130 Byron Street	Houston
0134	Garden Villas Park Community Center	6720 South Haywood Drive	Houston
0135	River Oaks Recreation Center	3601 Locke Lane	Houston
0136	Lockhart Turner Elementary School	3200 Rosedale	Houston
0137	Greenway Inn and Suites	2929 Southwest Freeway	Houston
0138	Tuffly Park Recreation Center	3200 Russell Street	Houston
0139	Lamar Senior High School	3325 Westheimer Road	Houston
0140	New Thompson Elementary School	6121 Tierwester Street	Houston
0142	Charlton Park Recreation Center	8200 Park Place Boulevard	Houston
0143	Cy-Fair College Library	9191 Barker Cypress Road	Cypress
0144	New Canaan Missionary Baptist Church	4609 Hirsch Road	Houston
0145	Wesley United Methodist Church	7225 Homestead Road	Houston
0146	Platou Community Center	11655 Chimney Rock Road	Houston
0147	Walter and Inez Stovall Academy	3025 Ellington Street	Houston
0148	Roberts Elementary School	6000 Greenbriar Street	Houston
0149	Cypress Springs High School	7909 Fry Road	Cypress
0150	Faith Christian Center	10118 Tidwell Road	Houston
0151	Shadydale Elementary School	5905 Tidwell Road	Houston
0152	Shady Lane Park Community Center	10220 Shady Lane	Houston
0153	Janowski Elementary School	341 Van Molan Street	Houston
0154	HCC Southeast College Building D	6815 Rustic Street Park in Front	Houston
0155	Kirk Elementary School	12421 Tanner Road	Houston
0156	Palm Center JP Main Entry	5300 Griggs Road	Houston
0157	Highland Park Recreation Center	3316 De Soto Street	Houston
0158	Reynolds Elementary School	9601 Rosehaven Drive	Houston
0159	Kelly Village Community Center	3118 Green Street	Houston
0160	E O Smith Education Center	1701 Bringhurst Street	Houston
0161	Atherton Elementary School	2011 Solo Street	Houston
0162	Woodland Acres Elementary School	12936 Sarahs Lane	Houston
0163	First Baptist Church of Jacinto City	10701 Wiggins Street	Jacinto City
0164	Clinton Park Community Center	200 Mississippi Street	Houston
0165	Westwood Elementary School	2100 Shadowdale Drive	Houston
0166	Saint Anne de Beaupre Catholic Church	2810 Link Road	Houston
0167	Payne Chapel A M E Church	2701 Lee Street	Houston
0168	Friendship Missionary Baptist Church	4812 Bennington Street	Houston

0169	A B Anderson Academy	7401 Wheatley Street	Houston
0171	Hill Zion Missionary Baptist Church	8317 Curry Road	Houston
0172	Hidden Oaks	7808 Dixie Drive	Houston
0173	Lakes at Northpointe Clubhouse	13502 Northpointe Ridge Lane	Cypress
0174	University Baptist Church	16106 Middlebrook Drive	Houston
0175	Mark Twain Elementary School	3801 Underwood Street	Houston
0176	Lovett Elementary School	8814 South Rice Avenue	Houston
0177	To Be Determined		
0178	Holiday Inn Near the Galleria	3131 West Loop South	Houston
0179	Freed Park Clubhouse	6818 Shadyvilla Lane	Houston
0180	M E Foster Elementary School	3919 Ward Street	Houston
0181	Pearl Rucker Elementary School	5201 Vinett Street	Houston
0182	Horn Elementary School	4535 Pine Street	Bellaire
0184	Independence Hall Apartments Community Room	6 Burress Street	Houston
0185	Ralph G Goodman Elementary School	9325 Deer Trail Drive	Houston
0186	Tuffly Park Recreation Center	3200 Russell Street	Houston
0187	Port Houston Elementary School	1800 McCarty Street	Houston
0189	Oak Forest Elementary School	1401 West 43rd Street	Houston
0192	Kennedy Elementary School	306 Crosstimbers Street	Houston
0193	Third Ward Multi Service Center	3611 Ennis Street	Houston
0194	MacGregor Elementary School	4801 LaBranch Street	Houston
0195	Burrus Elementary School	701 East 33rd Street	Houston
0196	Ross Elementary School	2819 Bay Street	Houston
0197	Osborne Elementary School	800 Ringold Street	Houston
0198	Emancipation Park Community Center	3018 Dowling Street	Houston
0199	Forest Cove Community Center	1025 Marina Drive	Humble
0200	West Gray Adaptive Recreation Center	1475 West Gray Street	Houston
0201	Matthew Dogan Elementary School	4202 Liberty Road	Houston
0202	Wheatley Senior High School	4900 Market Street	Houston
0203	Gods Holy Tabernacle Missionary Baptist Church	4003 Weslow Street	Houston
0204	Lazybrook Baptist Church	1822 West 18th Street	Houston
0205	East Park Baptist Church	8602 Tidwell Road	Houston
0206	Monte Beach Park Community Center	915 Northwood Street	Houston
0207	Saint Albans Episcopal Church	420 Woodard Street	Houston
0208	Galena Park City Hall	2000 Clinton Drive	Park
0209	Saint Christophers Episcopal Church	1656 Blalock Road	Houston
0210	Saint Marys Catholic Church	3006 Rosedale Street	Houston
0211	Charlton Park Recreation Center	8200 Park Place Boulevard	Houston
0212	Ernest F Mendel Elementary School	3735 Topping Street	Houston
0216	Montgomery Elementary School	4000 Simsbrook Drive	Houston
0217	Saint Anne Catholic Church	2140 Westheimer Road	Houston
0218	Henderson Elementary School	1800 Dismuke Street	Houston
0219	Mount Olive Baptist Church	3515 Yellowstone Boulevard	Houston
0220	CISD Tax Office	828 Sheldon Road	w
0221	Meadowcreek Village Park Community Center	5333 Berry Creek Drive	Houston
0222	Christ The King Lutheran Church Parish Hall	2353 Rice Boulevard	Houston
0223	Holiday Inn Astrodome At Reliant Park	8111 Kirby Drive	Houston
0224	Linkwood Park Community Center	3699 Norris Drive	Houston
0226	Ingrando Park Recreation Center	7302 Keller Street	Houston

0227	River Oaks Elementary School	2008 Kirby Drive	Houston
0228	HC Courthouse Annex 14 Southeast	5737 Cullen Boulevard	Houston
0229	Jacinto City Senior and Multi Purpose Center	1025 Oates Road	Jacinto City
0230	New Mount Carmel Baptist Church	4301 Weaver Road	Houston
0231	Golfcrest Elementary School	7414 Fairway Street	Houston
0232	Pershing Middle School	7000 Braes Boulevard	Houston
0233	Upper Kirby District Building Conference Room	3015 Richmond Avenue	Houston
0234	Saint Martins Episcopal Church	717 Sage Road	Houston
0235	Hartsfield Elementary School	5001 Perry Street	Houston
0236	Norris Chapel United Methodist Church	7415 St Lo Road	Houston
0237	Jesse Jones High School	7414 St Lo Road	Houston
0238	Kelso Elementary School	5800 Southmund Street	Houston
0239	Edgewood Park Community Center	5803 Bellfort Street	Houston
0240	Mount Moriah Baptist Church	4730 Pederson Street	Houston
0241	Aldine Middle School	14908 Aldine Westfield Road	Houston
0243	Cullen Missionary Baptist Church	13233 Cullen Boulevard	Houston
0244	Willbern Elementary School	10811 Goodsprings Drive	Houston
0245	Kohrville Elementary School	11600 Woodland Shore Drive	Tomball
0246	Revival House Church	2560 Old Louetta Loop	Spring
0247	Cuney Homes Community Center	3260 Truxillo Street	Houston
0252	Greater New Hope Missionary Baptist Church	10505 Bainbridge Street	Houston
0253	Little Union Missionary Baptist Church	6609 Letcher Drive	Houston
0254	Emmanuel Deliverance Temple of Refuge	4718 Littlecrest Road	Houston
0255	Red Elementary School	4520 Tonawanda Drive	Houston
0256	William S Sutton Elementary School	7402 Albacore Drive	Houston
0257	Rick Schneider Middle School	8420 Easthaven Boulevard	Houston
0258	Rummel Creek Elementary School	625 Brittmore Road	Houston
0259	Pleasantville Elementary School	1431 Gellhorn Drive	Houston
0260	Lafay Johnson Lee Elementary School	12900 West Little York Road	Houston
0261	American Legion Post 586	708 East Parker Road	Houston
0262	Saint Christophers Episcopal Church	1656 Blalock Road	Houston
0263	Windrose Meeting House	5740 Pine Lakes Boulevard	Spring
0264	Clay Road Baptist Church	9151 Clay Road	Houston
0265	Frostwood Elementary School	12214 Memorial Drive	Houston
0266	Cimarron Elementary School GPISD	816 Cimarron Street	Houston
0269	Saint Martins Episcopal Church	717 Sage Road	Houston
0270	Clifton Middle School	6001 Golden Forest Drive	Houston
0271	Cloverland Park Community Center	11800 Scott Street	Houston
0272	Unity Church of Christianity	2929 Unity Drive	Houston
0274	To Be Determined		
0275	Glenbrook United Methodist Church	8635 Glen Valley Drive	Houston
0276	Grimes Elementary School	9220 Jutland Road	Houston
0278	Faith Presbyterian Church	2301 South Houston Road	Pasadena
0280	Freeman Elementary School	2323 Theta Street	Houston
0281	Kolter Elementary School	9710 Runnymede Drive	Houston
0282	Briar Meadow Clubhouse	3203 Freshmeadows Drive	Houston
0283	Hazel S Pattison Elementary School	19910 Stonelodge Drive	Katy
0284	Bonham Elementary School	8302 Braes River Drive	Houston
0285	J P Cornelius Elementary School	7475 Westover Street	Houston

0286	Windsor Village Elementary School	14440 Polo Street	Houston
0287	Willow Meadows Baptist Church	4300 West Belfort Street	Houston
0288	Reagan Webb Mading Elementary School	8511 Crestmont Street	Houston
0289	Garfield Elementary School	10301 Hartsook Street	Houston
0291	Houston Christian Fellowship	11122 Hillcroft Street	Houston
0292	R W Dick Dowling Middle School	14000 Stancliff Street	Houston
0293	Andy Anderson Elementary School	5727 Ludington Boulevard	Houston
0294	Andrew Carnegie Vanguard High School	10401 Scott Street	Houston
0295	Greater Lighthouse Church of God in Christ	4514 Knoxville Street	Houston
0296	Lansdale Park Community Center	8201 Roos Road	Houston
0297	Sharpstown Park Community Center	6600 Harbor Town Drive	Houston
0298	Waldo Emerson Elementary School	9533 Skyline Drive	Houston
0299	Treasure Forest Elementary School	7635 Amelia Road	Houston
0300	Saint John Lutheran Church Gym	15235 Spring Cypress Road	Cypress
0302	Deepwater Elementary School	309 Glenmore Drive	Pasadena
0303	The VossWood	815 South Voss Road	Houston
0304	Herod Elementary School	5627 Jason Street	Houston
0305	Thornton Middle School	19802 Keith Harrow Boulevard	Katy
0306	Clear Lake High School Ninth Grade Center	2903 Falcon Pass Drive	Houston
0308	Courtyard by Marriott Houston Hobby	9190 Gulf Freeway	Houston
0309	Westchester Academy	901 Yorkchester Drive	Houston
0310	Northbrook Middle School	3030 Rosefield Drive	Houston
0311	Ed White Elementary School	9001 Triola Lane	Houston
0312	Vargos Restaurant	2401 Fondren Road	Houston
0313	Sheraton Houston Brookhollow Hotel	3000 North Loop West	Houston
0314	Jan Hanson Aragon Middle School	16823 West Road	Houston
0315	Elrod Elementary School	6230 Dumfries Drive	Houston
0316	Pilgrim Lutheran Church Church Narthex	8601 Chimney Rock Road	Houston
0317	American Russian Cultural Exchange	9649 Hillcroft Street	Houston
0318	Hobby Elementary School	4021 Woodmont Drive	Houston
0319	Petersen Elementary School	14404 Waterloo Drive	Houston
0320	Woodland Lodge No 1157	8337 Sweetwater Lane	Houston
0321	Melrose Park Community Center	1001 Canino Road	Houston
0322	Laguna Townhomes Clubhouse	5911 West Sunforest Drive	Houston
0323	Sheraton Houston Brookhollow Hotel	3000 North Loop West	Houston
0324	Durham Elementary School	4803 Brinkman Street	Houston
0325	To Be Determined		
0326	Our Redeemer Lutheran Church	215 Rittenhouse Street	Houston
0327	Wesley Elementary School	800 Dillard Street	Houston
0328	Mistead Middle School	338 Gilpin Street	Houston
0329	W I Stevenson Middle School	9595 Winkler Drive	Houston
0330	Buffalo Creek Elementary School	2801 Blalock Road	Houston
0331	Harris County Courthouse Annex 44	1310 Prairie Street 16th Floor	Houston
0332	Landrum Middle School	2202 Ridgecrest Drive	Houston
0334	Ramada Inn	6115 Will Clayton Parkway	Humble
0335	Braeburn Elementary School	7707 Rampart Street	Houston
0336	Residence Garage	1301 Vernage Road	Houston
0337	Windsor Village Elementary School	14440 Polo Street	Houston
0338	Alexander Elementary School	8500 Brookwulf Drive	Houston



0339	Looscan Elementary School	3800 Robertson Street	Houston
0340	Woodland Hills Elementary School	2222 Tree Lane	Kingwood
0341	Burbank Elementary School	216 Tidwell Road	Houston
0342	Calvert Elementary School	1925 Marvell Drive	Houston
0343	Houston Gulf Coast Building & Construction Trade	2704 Sutherland Street	Houston
0344	Greater Love Baptist Church	6113 Jensen Drive	Houston
0345	Sylvan Rodriguez Jr Elementary School	5858 Chimney Rock Road	Houston
0346	City of La Porte City Hall	604 West Fairmont Parkway	La Porte
0347	Vincent Miller Intermediate School	1002 Fairmont Parkway	Pasadena
0349	Heritage Park Baptist Church	2732 FM 528 Road	Webster
0350	The Rice School	7550 Seuss Drive	Houston
0351	Pine Forest Elementary School	Parkway	Humble
0353	Purple Sage Elementary School	6500 Purple Sage Boulevard	Houston
0354	Kenneth J Tice Elementary School	14120 Wallisville Road	Houston
0355	James H Law Elementary School	12401 South Coast Drive	Houston
0356	Walnut Bend Elementary School	10620 Briar Forest Drive	Houston
0357	Hidden Hollow Elementary School	4104 Appalachian Trail	Kingwood
0358	Richard and Kitty Spence Elementary School	1300 Gears Road	Houston
0359	Betty Roberts Best Elementary School	10000 Centre Parkway	Houston
0360	Four Points by Sheraton	2828 Southwest Freeway	Houston
0361	Rice Memorial Center Ley Conference Room	Rice University Entrance 20	Houston
0362	Cimarron Elementary School KISD	1100 South Peek Road	Katy
0363	Whispering Pines Elementary School	17321 Woodland Hills Drive	Humble
0364	Saint Timothys United Methodist Church	enter Office	Houston
0365	Saint Pius the Tenth High School	811 West Donovan Street	Houston
0366	Gloria B Sammons Elementary School	2301 Frick Road	Houston
0367	B T Washington High School	119 East 39th Street	Houston
0368	B H Hamblen Elementary School	1019 Dell Dale Boulevard	w
0369	Woodland Park Community Center	212 Parkview Street	Houston
0370	Goodson Middle School	17333 Huffmeister Road	Cypress
0371	North Forest High School	10725 Mesa Road	Houston
0372	Southmeadow Property Owners Clubhouse	12002 Fairmeadow Drive	Houston
0373	Saint Francis of Assisi Church	5102 Dabney Street	Houston
0374	Knights of Columbus Hall Council 5077	5309 Oates Road	Houston
0375	Felix L Baldree Building	13828 Corpus Christi Street	Houston
0376	Royalwood Elementary School	7715 Royalwood Drive	Houston
0379	Our Lady of Mount Carmel Catholic School	6703 Whitefriars Drive	Houston
0380	Deussen Park Senior Center	12303 Sonnier Drive	Houston
0381	Alice Johnson Junior High School	15500 Proctor Street	w
0382	First Baptist Church of Sheldon	10910 Sheldon Road	Houston
0383	Carverdale Park Community Center	9920 Porto Rico Road	Houston
0384	Welch Middle School	11544 South Gessner Drive	Houston
0385	Memorial Drive Christian Church	11750 Memorial Drive	Houston
0388	Humble Middle School	11207 Will Clayton Parkway	Humble
0389	University of Houston University Center	4800 Calhoun Road Entrance 1	Houston
0390	Wheeler Avenue Baptist Church Fellowship Hall	3826 Wheeler Avenue	Houston
0391	City of Houston Fire Station 72	17401 Saturn Drive	Houston
0392	Rhoades Elementary School	4103 Brisbane Street	Houston
0393	Bay Area Christian Church	14550 Highway 3	Webster

0395	Ashford Elementary School	1815 Shannon Valley Drive	Houston
0396	William E Rogers Elementary School	10550 J L Reaux Drive	Houston
0397	Francis Elementary School	14815 Lee Road	Houston
0398	Horne Elementary School	14950 West Little York Road	Houston
0399	Memorial Hills Clubhouse	2225 Briarcreek Boulevard	Houston
0400	Precinct 3 Transportation Bus Barn	17423 Katy Freeway	Houston
0401	Lakewood Park Community Center	8811 Feland Street	Houston
0402	Cullen Missionary Baptist Church	13233 Cullen Boulevard	Houston
0403	Westbury Baptist Church	10425 Hillcroft Street	Houston
0406	Kashmere Gardens Elementary School	4901 Lockwood Drive	Houston
0407	John Knox Presbyterian Church	2525 Gessner Road	Houston
0408	Starting Point Church	322 Aldine Mail Route	Houston
0409	Pep Mueller County Park Clubhouse	14750 Henry Road	Houston
0410	Calvert Elementary School	1925 Marvell Drive	Houston
0411	Mary Walke Stephens Elementary School	2402 Aldine Mail Route	Houston
0412	Greater Mount Lebanon Baptist Church	2324 Lockwood Drive	Houston
0413	North Shore Elementary School	14310 Duncannon Drive	Houston
0416	Pipers Meadow Community Center	15920 Pipers View Drive	Webster
0417	Stuchbery Elementary School	11210 Hughes Road	Houston
0418	Beverly Hills Community Center	10201 Kingspoint Road	Houston
0421	The Hilton Southwest	6780 Southwest Freeway	Houston
0422	Codwell Elementary School	5225 Tavenor Lane	Houston
0423	San Jacinto Girl Scouts Imperial Valley Center	15800 Imperial Valley Drive	Houston
0424	Freed Park Clubhouse	6818 Shadyvilla Lane	Houston
0425	Braeburn Glen Civic Club Clubhouse	9505 Braeburn Glen Boulevard	Houston
0426	Sharpstown Middle School	8330 Triola Lane	Houston
0427	Calvary Korean Baptist Church	8600 Beechnut Street	Houston
0428	Houston Community College Alief Center	13803 Bissonnet Street	Houston
0429	Mildred Rickard Landis Elementary School	10255 Spice Lane	Houston
0430	Jane Long Middle School	6501 Bellaire Boulevard	Houston
0431	Benavidez Elementary School	6262 Gulfton Drive	Houston
0432	Pilgrim Academy	6302 Skyline Drive	Houston
0433	Piney Point Elementary School	8921 Pagewood Lane	Houston
0434	Hampton Inn Galleria	4500 Post Oak Parkway	Houston
0435	T H Rogers Middle School Elementary Art Room	5840 San Felipe Street	Houston
0436	Grady Middle School	5215 San Felipe Street	Houston
0437	Nottingham Elementary School	570 Nottingham Oaks Trail	Houston
0438	Spring Forest Middle School	14240 Memorial Drive	Houston
0439	Bendwood Elementary School	12750 Kimberly Lane	Houston
0441	Spring Branch Middle School	1000 Piney Point Road	Houston
0442	Saint Marys Episcopal Church	15415 North Eldridge Parkway	Cypress
0443	Terrace United Methodist Church	1203 Wirt Road	Houston
0444	Spring Woods Middle School	Hammerly	Houston
0445	Northbrook Senior High School	1 Raider Circle South	Houston
0446	Langwood Baptist Church	4134 Southerland Road	Houston
0447	Horn Elementary School	4535 Pine Street	Bellaire
0448	Black Middle School	1575 Chantilly Lane	Houston
0449	Nimitz High School	2005 W W Thorne Drive	Houston
0450	Josie Ruth Smith Academy	5815 West Little York Road	Houston

0451	John Wesley United Methodist Church	5830 Bermuda Dunes Drive	Houston
0453	Westbury Senior High School Lecture Hall	11911 Chimney Rock Street	Houston
0454	Beebe Tabernacle Christian Methodist Episcopal	7210 Langley Road	Houston
0455	Isaacs Elementary School	3830 Pickfair Street	Houston
0457	Humble Elementary School	20252 Fieldtree Drive	Humble
0458	South Post Oak Baptist Church	13535 South Post Oak Road	Houston
0459	Kingwood Christian Church	Parkway	Kingwood
0460	Sheldon Elementary School	17203 Hall Shepperd Road	Houston
0461	Parkway Place	1321 Park Bayou Drive	Houston
0462	Kate Bell Elementary School	12323 Shaftsbury Drive	Houston
0463	Korean Central Presbyterian	14311 Park Row	Houston
0465	Ponderosa Elementary School	17202 Butte Creek Road	Houston
0466	Church of Christ on Bammel Road	2700 West FM 1960 Road	Houston
0467	First New Hope Bible Church	5400 West Mount Houston Road	Houston
0468	Northcliffe Manor Community Center	12026 West Marsham Circle	Houston
0469	Kingwood United Methodist Church	1799 Woodland Hills Drive	Kingwood
0472	Residence Garage	2347 Underwood Street	Houston
0473	Clear Lake Presbyterian Church	1511 El Dorado Boulevard	Houston
0474	Clear Brook High School	4607 FM 2351 Road	d
0475	Scarsdale Civic Association Building	12127 Teaneck Drive	Houston
0476	Frazier Elementary School PISD	10503 Hughes Road	Houston
0478	Hancock Elementary School	13801 Schroeder Road	Houston
0479	Lakewood Residents Club	15006 Lakewood Forest Drive	Houston
0481	Millsap Elementary School	12424 Huffmeister Road	Cypress
0482	Roth Elementary School	21623 Castlemont Lane	Spring
0483	Nottingham Park Building	926 Country Place Drive	Houston
0484	Norchester Clubhouse	13439 Jones Road	Houston
0485	Willow Creek Elementary School	18302 North Eldridge Parkway	Tomball
0486	Lakewood United Methodist Church	11330 Louetta Road	Houston
0487	Alief Middle School	4415 Cook Road	Houston
0488	Holub Middle School	9515 South Dairy Ashford Street	Houston
0489	Office Building Third Floor Lobby	9000 West Bellfort Street	Houston
0490	Creekbend Gardens Apartments	8106 Creekbend Drive	Houston
0491	Saint Michaels Catholic Church	1801 Sage Road	Houston
0492	Paul Revere Middle School	10502 Briar Forest Drive	Houston
0493	Askew Elementary School	11200 Wood Lodge Drive	Houston
0494	Hill Intermediate School	2625 West Mount Houston Road	Houston
0496	Frazier Elementary School CFISD	8300 Little River Road	Houston
0497	Beulah E Johnson Elementary School	5801 Hamill Road	Houston
0498	Northwest Church of Christ	6720 West Tidwell Road	Houston
0499	Grace Presbyterian Church	10221 Ella Lee Lane	Houston
0500	Lemm Elementary School	19034 Joan Leigh Drive	Spring
0501	Mount Sinai Baptist Church Family Life Center	902 West 8th Street	Houston
0503	Chambers Elementary School	10700 Carvel Lane	Houston
0504	Country Village Clubhouse	12042 Riverview Way	Houston
0505	Wainwright Elementary School	5330 Milwee Street	Houston
0506	Fondren Park Community Building	11800 McIain Boulevard	City
0507	Margaret Collins Elementary School	9829 Town Park Drive	Houston
0508	Chancellor Elementary School	4350 Boone Road	Houston

0509	Clubhouse	21600 Cimarron Parkway	Katy
0510	Tarrytowne Estates	1815 Enclave Parkway	Houston
0512	Chimney Hill Community Center	13720 Smokey Trail Drive	Houston
0513	Yeager Elementary School	13615 Champion Forest Drive	Houston
0515	Brill Elementary School	9102 Herts Road	Spring
0516	Klenk Elementary School	6111 Bourgeois Road	Houston
0517	Katherine Tyra Branch Library	16719 Clay Road	Houston
0518	Steeplechase Community Center	11250 Steepleway Boulevard	Houston
0519	Northwest Library	11355 Regency Green Drive	Cypress
0520	Meyer Elementary School	16330 Forest Way Drive	Houston
0521	Mayde Creek MUD Community Center	19600 Misty Cove Drive	Katy
0522	Saint Peters United Methodist	20775 Kingsland Boulevard	Katy
0523	Bear Creek Elementary School	4815 Hickory Downs Drive	Houston
0524	Petrosky Elementary School	6703 Winkleman Road	Houston
0525	Milne Elementary School	7800 Portal Drive	Houston
0526	Raul Yzaguirre School for Success Tejano Center	2950 Broadway Boulevard	Houston
0527	Red Bluff Elementary School	416 Bearle Street	Pasadena
0528	Clinton Park Community Center	200 Mississippi Street	Houston
0530	To Be Determined		
0536	Laura Welch Bush Elementary School	9100 Blackhawk Boulevard	Houston
0538	Yellowstone Baptist Church	5154 Idaho Street	Houston
0539	Sylvan Rodriguez Jr Elementary School	5858 Chimney Rock Road	Houston
0540	Judson Robinson Junior Community Center	2020 Hermann Drive	Houston
0541	Fiesta Mart	8130 Kirby Drive	Houston
0542	The Crossing Community Church	3225 W Orem Drive	Houston
0543	Herrera Elementary School	525 Bennington Street	Houston
0544	Ross Elementary School	2819 Bay Street	Houston
0545	Parker Williams Library	510	Houston
0546	Pilgrim Academy	6302 Skyline Drive	Houston
0547	Harris County MUD 81 Building	805 Hidden Canyon Road	Katy
0548	Westway Baptist Church	11207 Perry Road	Houston
0550	The Abiding Word Lutheran Church and School	17123 Red Oak Drive	Houston
0551	Hassler Elementary School	9325 Lochlea Ridge Drive	Spring
0553	Julia W Kahla Middle School	16212 West Little York Road	Houston
0554	Braeswood Assembly of God	10611 Fondren Road	Houston
0555	Westbrae Court Retirement Community	10680 Westbrae Parkway	Houston
0556	Cummings Elementary School	10455 South Kirkwood Road	Houston
0557	Youngblood Intermediate School	8410 Dairy View Lane	Houston
0558	Saint Justin Martyr Catholic Community	13350 Ashford Point Drive	Houston
0559	Judson W Robinson Jr Westchase Library	3223 Wilcrest Drive	Houston
0560	Scroggins Elementary School	400 Boyles Street	Houston
0562	Greater Mount Nebo Baptist Church	5005 Liberty Road	Houston
0563	New Kingwood Library	4400 Bens View Lane	Kingwood
0564	South Union Church of Christ	7427 Ardmore Street	Houston
0565	Judy Bush Elementary School	9730 Stroud Drive	Houston
0566	Sneed Elementary School	9855 Pagewood Lane	Houston
0567	The Hilton Southwest	6780 Southwest Freeway	Houston
0568	J F Ward Elementary School	1440 Bouldercrest Drive	Houston
0569	Saint George Place Elementary School	5430 Hidalgo Street	Houston

0570	Pin Oak Middle School	4601 Glenmont Dr	Bellaire
0571	Scarborough Elementary School	3021 Little York Road	Houston
0572	Quality Inn and Suites	9041 Westheimer Road	Houston
0573	Gloryland Baptist Church	7440 Coffee Street	Houston
0574	New Mount Carmel Baptist Church	4301 Weaver Road	Houston
0576	Saint Pauls Missionary Baptist Church	2516 Paul Quinn Street	Houston
0577	Harris County Courthouse Annex 35	1721 Pech Road	Houston
0578	Candlelight Park Community Center	1520 Candlelight Lane	Houston
0579	Rittenhouse Baptist Church	513 West Rittenhouse Road	Houston
0580	New Mount Calvary Baptist Church	4711 Kelley Street	Houston
0581	Bethany Baptist Church Fellowship Hall	7402 Homestead Road	Houston
0582	B C Elmore Middle School	8200 Tate Street	Houston
0583	Chatham Elementary School	8110 Bertwood Street	Houston
0584	V F W Post 9187	6105 East Mount Houston Road	Houston
0585	North Forest High School	10725 Mesa Road	Houston
0586	Anderson Elementary School	6218 Lynngate Drive	Spring
0587	Teague Middle School	21700 Rayford Road	Humble
0589	Mayde Creek Junior High School	2700 Greenhouse Road	Houston
0590	Bear Branch Community Center	3215 Cedar Knolls Drive	Houston
0592	Kaiser Elementary School	Road	Houston
0593	Saint Matthews Catholic Church	9915 Hollister Street	Houston
0594	Eisenhower Senior High School	7922 Antoine Drive	Houston
0595	The Worship Center	9522 Veterans Memorial Drive	Houston
0596	Mildred Jenkins Elementary School	4615 Reynaldo Drive	Spring
0597	Iglesia Trinidad Church	11602 Bobcat Road	Houston
0598	Humble Elementary School	20252 Fieldtree Drive	Humble
0599	Humble Elementary School	20252 Fieldtree Drive	Humble
0600	Rees Elementary School	16305 Kensley Drive	Houston
0601	Doerre Intermediate School	18218 Theiss Mail Route Road	Spring
0602	Unity Church of North Houston	11735 Grant Road	Cypress
0603	Williamsburg Colony Clubhouse Downstairs	2315 John Crump Lane	Katy
0604	Indian Shores Community Center	20700 Block of Appaloosa Trail	Crosby
0605	B H Hamblen Elementary School	1019 Dell Dale Boulevard	w
0606	McDade Elementary School	5815 Hirsch Road	Houston
0607	Albert Thomas Junior High School	5655 Selinsky Street	Houston
0608	Ukrainian Church Parish Hall	9100 Meadowshire Street	Houston
0610	Hollibrook Elementary School	3602 Hollister Street	Houston
0611	Shadydale Elementary School	5905 Tidwell Road	Houston
0612	Creekwood Middle School	Parkway	Kingwood
0613	Iglesia Bautista Libre	10331 Veterans Memorial Drive	Houston
0614	Beneke Elementary School	3840 Briarchase Drive	Houston
0615	Wells Middle School Auxiliary Gym	4033 Gladeridge Drive	Houston
0616	Christ Covenant Church	17000 Longenbaugh Drive	Houston
0617	Jowell Elementary School	6355 Greenhouse Road	Katy
0618	Harris County Pocket Park and Offices	side of Bldg	Katy
0620	Hastings Senior High School	4410 Cook Road	Houston
0621	Bear Creek Park Community Center	Bear Creek Drive at Patterson	Houston
0622	Ronnie Truitt Middle School	6600 Addicks Satsuma Road	Houston
0623	Saint Dunstans Episcopal Church Parish Hall	14301 Stuebner Airline Road	Houston

0625	Covenant Presbyterian Church in America	2402 Gray Falls Drive	Houston
0626	Christ the Servant Lutheran Church	2400 Wilcrest Drive	Houston
0627	Douglas Smith Elementary School	11300 Stancliff Road	Houston
0628	Willie B Ermel Elementary School	7103 Woodsman Trail	Houston
0629	Thompson Elementary School	12470 Walters Road	Houston
0630	Cullen Missionary Baptist Church	13233 Cullen Boulevard	Houston
0632	Judson Robinson Junior Community Center	2020 Hermann Drive	Houston
0635	Elm Grove Elementary School	2815 Clear Ridge Drive	Kingwood
0637	William Booth Garden Apartments	808 Frawley Street	Houston
0638	Bethels Place	12525 Fondren Road Suite A	Houston
0640	To Be Determined		
0641	Cy-Fair Volunteer Fire Department Station 2	11210 Tower Oaks Boulevard	Cypress
0642	Owens Elementary School	7939 Jack Rabbit Road	Houston
0643	Metcalfe Elementary School	6100 Queenston Boulevard	Houston
0644	Memorial Parkway Junior High School	21203 Highland Knolls	Katy
0645	Stonehenge Clubhouse	12800 Briar Forest Drive	Houston
0646	Albright Middle School	6315 Winkleman Road	Houston
0647	Mahanay Elementary School	13215 High Star Drive	Houston
0648	Theiss Elementary School	17510 Theiss Mail Route Road	Spring
0649	All Saints Lutheran Church	12111 West Bellfort Street	Stafford
0650	Deerfield Village Recreation Center	4045 Deerfield Village Drive	Houston
0651	Holmsley Elementary School	7315 Hudson Oaks Drive	Houston
0652	Chelsea Towne Apartments	8800 Westplace Drive	Houston
0653	South Post Oak Baptist Church	13535 South Post Oak Road	Houston
0654	El Franco Lee Community Center	8500 Hall Road	Houston
0655	P H Greene Elementary School	2903 Friendswood Link Road	Webster
0656	Greater True Light Baptist Church	6828 Annunciation Street	Houston
0657	Nimitz High School	2005 W W Thorne Drive	Houston
0658	Oaks Elementary School	5858 Upper Lake Drive	Humble
0659	Church of Christ Lake Houston	8003 Farmingham Road	Humble
0660	Thompson Elementary School	12470 Walters Road	Houston
0661	Windfern Forest Utility Building	14410 Mauna Loa Lane	Houston
0663	Garden Oaks Baptist Church	3206 North Shepherd Drive	Houston
0666	Sheraton Houston Brookhollow Hotel	3000 North Loop West	Houston
0667	Lowery Elementary School	15950 Ridge Park Drive	Houston
0668	Charterwood Clubhouse	9818 Rodgers Road	Houston
0669	Church of Christ in Champions	13902 Cutten Road	Houston
0670	Deerwood Elementary School	2920 Forest Garden Drive	Kingwood
0671	Winchester Swim and Tennis Center	9607 Rio Grande Drive	Houston
0672	Schultz Elementary School	7920 Willow Forest Drive	Tomball
0674	Oak Forest Elementary School	6400 Kingwood Glen Drive	Humble
0675	Crockett Elementary School	2112 Crockett Street	Houston
0676	William Booth Garden Apartments	808 Frawley Street	Houston
0677	El Mesias United Methodist Church	406 East Rittenhouse Street	Houston
0678	Spring Branch Elementary School	1700 Campbell Road	Houston
0680	H O A P V Community Building	1600 Allen Parkway	Houston
0681	H O A P V Community Building	1600 Allen Parkway	Houston
0683	American Legion Post 586	708 East Parker Road	Houston
0684	Saint Michaels Catholic Church	1801 Sage Road	Houston

0685	Elrod Elementary School	6230 Dumfries Drive	Houston
0686	Piney Point Elementary School	8921 Pagewood Lane	Houston
0688	Christ United Church Parish Hall	14207 Telge Road	Cypress
0689	Korean Christian Church of Houston	Shadowdale side	Houston
0691	Unity Church of North Houston	11735 Grant Road	Cypress
0693	Braeswood Assembly of God	10611 Fondren Road	Houston
0694	Harris County Courthouse Annex 35	1721 Pech Road	Houston
0697	Shotwell Middle School	6515 Trail Valley Way	Houston
0698	Conley Elementary School	3345 West Greens Road	Houston
0699	Rosemont Assisted Living Community Clear Lake	14101 Bay Pointe Court	Houston
0701	Carverdale Park Community Center	9920 Porto Rico Road	Houston
0702	Church of the Living God Temple 1	2110 East Crosstimbers Street	Houston
0705	Francis Elementary School	14815 Lee Road	Houston
0706	Meadow Wood Elementary School	14230 Memorial Drive	Houston
0707	Trini Mendenhall Sosa Community Center	1414 Wirt Road	Houston
0709	To Be Determined		
0710	Saint Lukes Missionary Baptist Church	714 Detering Street	Houston
0711	Westside High School	14201 Briar Forest Drive	Houston
0712	Sandra Bales Walker Elementary School	6424 Settlers Village Drive	Katy
0713	Holiday Inn Express CyFair	12915 FM 1960 West	Houston
0714	Shady Lane Park Community Center	10220 Shady Lane	Houston
0715	Aviation Department Ellington Field Building 510	Old Galveston Road Hwy 3	Houston
0717	Lewis Elementary School	3230 Spears Road	Houston
0718	North Pointe Elementary School	3200 Almond Creek Drive	Houston
0719	Cobb Elementary School	915 Dell Dale Street	w
0720	Williamsburg Settlement Clubhouse	1602 Hoyt Lane	Katy
0721	Brookwood Elementary School	16850 Middlebrook Drive	Houston
0722	Mount Moriah Missionary Baptist Church	15500 Vandalia Way	Houston
0723	Eiland Elementary School	6700 North Klein Circle Drive	Houston
0724	Brookwood Elementary School	16850 Middlebrook Drive	Houston
0725	North Shore Middle School	120 Castlegory Road	Houston
0727	Shadowbriar Elementary School	2650 Shadowbriar Drive	Houston
0728	G H Whitcomb Elementary School	900 Reseda Drive	Houston
0730	The Forum at Memorial Woods Multi Purpose Room	777 North Post Oak Road	Houston
0731	Elrod Elementary School	6230 Dumfries Drive	Houston
0732	Clear Lake City Church of Christ	938 El Dorado Boulevard	Houston
0734	Cypress Crossing Christian Center	15751 Cypress Rosehill Road	Cypress
0736	Jefferson Davis High School	1101 Quitman Street	Houston
0738	Holiday Inn Houston Intercontinental	Boulevard	Houston
0740	Church on the Rock	7123 Decker Drive	Baytown
0741	Memorial Elementary School	6401 Arnot Street	Houston
0742	Whispering Pines Elementary School	17321 Woodland Hills Drive	Humble
0744	Clear Lake Intermediate School	15545 El Camino Real	Houston
0745	Clear Lake City Recreation Center Pavilion	16511 Diana Lane	Houston
0746	City of Houston Fire Station 72	17401 Saturn Drive	Houston
0747	Dueitt Middle School	1 Eagle Crossing	Spring
0748	Space Center Intermediate School	17400 Saturn Lane	Houston
0749	Glenbrook United Methodist Church	8635 Glen Valley Drive	Houston
0750	Webster Civic Center	311 Pennsylvania Avenue	Webster



0751	West Memorial Junior School	22311 Provincial Boulevard	Katy
0754	Greater Love Baptist Church Educational Building	6113 Jensen Drive	Houston
0755	Genoa Staff Development Center	12900 Alameda Genoa Road	Houston
0757	Cornerstone Baptist Church	14314 Walters Road	Houston
0758	Shadow Forest Elementary School	2300 Mills Branch Drive	Kingwood
0760	Riverwood Middle School	2910 High Valley Drive	Kingwood
0761	Trini Mendenhall Sosa Community Center	1414 Wirt Road	Houston
0762	Freeman Elementary School	2323 Theta Street	Houston
0763	Freeway Manor Baptist Church	2300 Rodney Street	Houston
0764	Timbers Elementary School	6910 Lonsome Woods Trail	Humble
0765	Heflin Elementary School	3303 Synott Road	Houston
0766	J P Cornelius Elementary School	7475 Westover Street	Houston
0767	Houston International Church of God	15030 Marine Road	Humble
0768	Fairwood Recreation Center and Pool	14701 Spring Cypress Road	Cypress
0769	Jacinto City Senior and Multi Purpose Center	1025 Oates Road	Jacinto City
0771	Bear Creek United Methodist Church	16000 Rippling Water Drive	Houston
0772	Hazel S Pattison Elementary School	19910 Stonelodge Drive	Katy
0773	Liestman Elementary School	7610 Synott Road	Houston
0774	El Franco Lee Community Center	8500 Hall Road	Houston
0775	Church of the Living God Temple 1	2110 East Crosstimbers Street	Houston
0776	Lake Houston Church of the Nazarene	5616 FM 1960 Road East	Humble
0778	Herrera Elementary School	525 Bennington Street	Houston
0779	Hardy Street Senior Citizens Center	11901 West Hardy Road	Houston
0780	Little York Volunteer Fire Station 81	10410 Airline Drive	Houston
0781	Notre Dame Catholic Church Parish Hall	7720 Boone Road	Houston
0782	Southeast Church of Christ	2400 West Bay Area Boulevard	d
0784	Greater Parkhill Church of God in Christ	7809 Winship Street	Houston
0787	Our Redeemer Lutheran Church	215 Rittenhouse Street	Houston
0788	Bonham Elementary School	8302 Braes River Drive	Houston
0789	Robert Louis Stevenson Elementary School	5410 Cornish Street	Houston
0790	Martin L Flukinger Center	16003 Lorenzo Street	w
0791	City of La Porte City Hall	604 West Fairmont Parkway	La Porte
0793	I B E W 66 Building	4345 Allen Genoa Road	Pasadena
0794	Harvest Time Church	17770 Imperial Valley Drive	Houston
0795	American Legion Post 586	708 East Parker Road	Houston
0797	Knights of Columbus Hall Council 5077	5309 Oates Road	Houston
0798	Garden Villas Park Community Center	6720 South Haywood Drive	Houston
0800	Bernice R Fiest Elementary School	8425 Pine Falls Drive	Houston
0801	Residence	7762 Red Robin Lane	Houston
0802	Montrose Branch Houston Public Library	4100 Montrose Boulevard	Houston
0803	Birkes Elementary School Library Southside	8500 Queenston Boulevard	Houston
0804	Jean and Betty Schmalz Elementary School	18605 Greenland Way	Houston
0805	Hamilton Elementary School	school	Cypress
0806	Knights of Columbus Hall Council 5077	5309 Oates Road	Houston
0807	Sunset Shadows Apartments Clubhouse	9850 Meadowglen Lane	Houston
0808	Randalls Mid Town	2225 Louisiana Street	Houston
0809	Treasure Forest Elementary School	7635 Amelia Road	Houston
0810	Port Houston Elementary School	1800 McCarty Street	Houston
0811	Scroggins Elementary School	400 Boyles Street	Houston




0812	Saint Francis of Assisi Church	5102 Dabney Street	Houston
0813	Mud 71 Administration Building	21437 Clay Road	Katy
0814	To Be Determined		
0815	Garden Villas Park Community Center	6720 South Haywood Drive	Houston
0816	Saint Francis of Assisi Church	5102 Dabney Street	Houston
0817	Days Inn Intercontinental Greenspoint	12500 North Freeway	Houston
0818	Knights of Columbus Hall Council 5077	5309 Oates Road	Houston
0819	Kolter Elementary School	9710 Runnymede Drive	Houston
0820	Garden Villas Park Community Center	6720 South Haywood Drive	Houston
0821	Northshore Friends Church	1013 Maxey Road	Houston
0822	Alcott Elementary School	5859 Bellfort Street	Houston
0823	Aerodrome	8220 Willow Place Drive North	Houston
0824	Green Valley Elementary School	13350 Woodforest Boulevard	Houston
0825	Garden Villas Park Community Center	6720 South Haywood Drive	Houston
0826	Braeburn Elementary School	7707 Rampart Street	Houston
0827	Cloverleaf Elementary School	1035 Frankie Street	Houston
0828	Hamilton Middle School	12330 Kluge Road	Cypress
0829	Elrod Elementary School	6230 Dumfries Drive	Houston
0830	Residence Garage	2347 Underwood Street	Houston
0831	Garden Villas Park Community Center	6720 South Haywood Drive	Houston
0833	William Booth Garden Apartments	808 Frawley Street	Houston
0835	Braeburn Elementary School	7707 Rampart Street	Houston
0836	Elrod Elementary School	6230 Dumfries Drive	Houston
0837	Roberts Elementary School	6000 Greenbriar Street	Houston
0838	Clinton Park Community Center	200 Mississippi Street	Houston
0839	Melody Club	3027 Crossview Drive	Houston
0840	Houston International Church of God	15030 Marine Road	Humble
0841	Klenk Elementary School	6111 Bourgeois Road	Houston
0842	Burnett Elementary School	11825 Teaneck Drive	Houston
0844	Jefferson Davis High School	1101 Quitman Street	Houston
0845	Heritage Park Baptist Church	2732 FM 528 Road	Webster
0846	Ross Elementary School	2819 Bay Street	Houston
0847	Park Lakes Elementary School	4400 Wilson Road	Humble
0848	Oaks of Inwood Clubhouse	3707 Badger Forest Drive	Houston
0849	J C Mitchell Elementary School	10900 Gulfdale Drive	Houston
0850	Glenbrook United Methodist Church	8635 Glen Valley Drive	Houston
0851	Spring Chateau	4010 FM 2920	Spring
0852	Payne Chapel A M E Church	2701 Lee Street	Houston
0854	Tuffly Park Recreation Center	3200 Russell Street	Houston
0856	Settegast Park Community Center	3000 Garrow Street	Houston
0857	Clinton Park Community Center	200 Mississippi Street	Houston
0858	Greater Lighthouse Church of God in Christ	4514 Knoxville Street	Houston
0859	Eiland Elementary School	6700 North Klein Circle Drive	Houston
0860	Galena Park City Hall	2000 Clinton Drive	Park
0861	Nitsch Elementary School	4702 West Mount Houston Road	Houston
0862	Galena Park City Hall	2000 Clinton Drive	Park
0863	Greater Lighthouse Church of God in Christ	4514 Knoxville Street	Houston
0864	Thomas Gray Elementary School	700 West Road	Houston
0865	Atherton Elementary School	2011 Solo Street	Houston

0866	Woodland Park Community Center	212 Parkview Street	Houston
0867	Woodland Park Community Center	212 Parkview Street	Houston
0868	The Church at Willow Park	Road	Houston
0869	Elrod Elementary School	6230 Dumfries Drive	Houston
0870	Willie B Ermel Elementary School	7103 Woodsman Trail	Houston
0871	University of Houston University Center	4800 Calhoun Road Entrance 1	Houston
0872	Woodland Acres Elementary School	12936 Sarah Lane	Houston
0873	Klenk Elementary School	6111 Bourgeois Road	Houston
0875	Postma Elementary School	18425 West Road	Cypress
0876	Benignus Elementary School	7225 Alvin A Klein Drive	Spring
0877	M Robinson Elementary School	4321 Westfield Village Drive	Katy
0878	LifePoint Fellowship	16121 Eldridge Parkway Suite 6	Tomball
0879	Ursula Stephens Elementary School	2715 Fry Road	Katy
0880	Frank Elementary School	9225 Crescent Clover Drive	Spring
0881	McFee Elementary School	19315 Plantation Cove Lane	Katy
0882	Tipps Elementary School	5611 Queenston Boulevard	Houston
0883	Carolee Booker Elementary School	22352 Imperial Valley Drive	Houston
0884	McDougle Elementary School	10410 Kansack Lane	Houston
0885	Atascocita Middle School	18810 W Lake Houston Parkway	Kingwood

To: Mayor via City Secretary

REQUEST FOR COUNCIL ACTION

<b>SUBJECT:</b> Ordinance amending Ordinance No. 2010-239 to specify the designation of the authorized official.		<b>Category</b>	<b>Page</b> 1 of 1	<b>Agenda Item #</b> 20
<b>FROM (Department or other point of origin):</b> Dennis J. Storemski, Director Office of Public Safety and Homeland Security		<b>Origination Date:</b> 09/10/2010	<b>Agenda Date</b> OCT 06 2010	
<b>DIRECTOR'S SIGNATURE:</b> 		<b>Council District affected:</b> All		
<b>For additional information contact:</b> Patricia Harrington (832) 393-0897		<b>Date and Identification of prior authorizing Council action:</b> Ordinance No. 2010-239; March 29, 2010		
<b>RECOMMENDATION: (Summary)</b> Adopt an ordinance amending Ordinance 2010-239 to specify the designation of the authorized official.				
<b>Amount of Funding:</b> N/A		<b>Finance Director:</b>		
<b>SPECIFIC EXPLANATION:</b>  On March 29, 2010 City Council adopted Ordinance No. 2010-239 authorizing the submission of an application to the Governor's Criminal Justice Division (CJD) for the continuation of Juvenile Accountability Block grant funds. As in previous years the ordinance named the Mayor and/or the Director of the Office of Public Safety and Homeland Security as authorized officials who could apply for, accept, reject, alter or terminate the grant. However, CJD has since requested that the City designate only one person as the authorized official. This RCA recommends approval of an ordinance amending Ordinance No. 2010-239 to designate the Director of the Office of Public Safety and Homeland Security as the authorized official for this award.				
<b>REQUIRED AUTHORIZATION</b>				
<b>Finance Director:</b>		<b>Other Authorization:</b>		<b>Other Authorization:</b>

TO: Mayor via City Secretary

REQUEST FOR COUNCIL ACTION

<b>SUBJECT: An ordinance approving a contract between the City and the Department of State Health Services for Women, Infant and Children (WIC) Program</b>	<b>Category # 9</b>	<b>Page 1 of 1</b>	<b>Agenda Item #</b> <span style="font-size: 2em; font-family: cursive;">21</span>
---	---------------------	--------------------	---

<b>FROM (Department or other point of origin):</b> Houston Department of Health and Human Services	<b>Origination Date</b> 9-28-10	<b>Agenda Date</b> OCT 06 2010
---	------------------------------------	-----------------------------------

<b>DIRECTOR'S SIGNATURE:</b> 	<b>Council District affected:</b> ALL
---	--

<b>For additional information contact: Kathy Barton</b> Telephone: 713-794-9998 ; 713-826-5801	<b>Date and identification of prior authorizing Council action:</b> 8-22-01; 01-0790, 9-4-02; 02-0833, 8-13-03; 03-0747, 8-31-04; 04-0907, 9-14-05; 05-1063, 09-06-06; 06-925, 8-15-07
---	--

**RECOMMENDATION: (Summary)**  
 Approval of an ordinance authorizing a contract between the City and the Department of State Health Services for Women, Infant and Children (WIC) Program

<b>Amount of Funding:</b> Total Contract Amount: \$12,383,188.00 Federal State Local – Pass Through Fund (5030)	<b>Finance Department:</b>
--	----------------------------

**SOURCE OF FUNDING:** [ ] General Fund [ X ] Grant Fund [ ] Enterprise Fund [ ] Other ( Specify )

**SPECIFIC EXPLANATION:**

The Houston Department of Health and Human Services HDHHS requests City Council's approval of a contract between the City and the Department of State Health Services for the administration of its WIC program. The term of the contract is from October 1, 2010 through September 30, 2011 and is for a total amount of \$12,383,188.00.

Under this agreement, HDHHS will administer the DSHS Special Supplemental Nutrition Program for Women, Infant, and Children which provides supplemental food instruments, nutrition education, and counseling to enhance good health care at no cost to low income pregnant and post partum women, infants and children identified to be at nutritional risk. In administering this program, some of the duties of HDHHS are as follows:

- Perform administrative and clerical services necessary to determine eligibility of applicants through assessment of their categorical income, residence and nutritional status,
- Assist DSHS or the United States Department of Agriculture (USDA) in collecting data to identify benefits of this program;
- Conduct outreach to potential participants;
- Appoint a WIC Director/Supervisor; and
- Provide specific monthly reports.

Funding from DSHS will serve an average of 80,000 WIC participants per month. Immunization screenings are provided to all WIC clients in 18 WIC sites.

cc: Finance Department  
 Legal Department  
 Agenda Director

REQUIRED AUTHORIZATION		
<b>Finance Department</b>	<b>Other Authorization:</b>	<b>Other Authorization:</b>

<b>SUBJECT:</b> Automobile Rental Concession Agreement between the City of Houston and Simply Wheelz, LLC dba Advantage Rent A Car - HOU		<b>Category #</b>	<b>Page 1 of 1</b>	<b>Agenda Item #</b> <i>22</i>
<b>FROM (Department or other point of origin):</b> Houston Airport System		<b>Origination Date</b> September 8, 2010	<b>Agenda Date</b> OCT 0 8 2010	
<b>DIRECTOR'S SIGNATURE:</b> <i>[Signature]</i>		<b>Council District affected:</b> I		
<b>For additional information contact:</b> Ian Wadsworth <i>IWW</i> Phone: 281/233-1682 Chanda Felder <i>CF</i> 281/233-1578		<b>Date and identification of prior authorizing Council action:</b> N/A		
<b>AMOUNT &amp; SOURCE OF FUNDING:</b> REVENUE		<b>Prior appropriations:</b> N/A		
<b>RECOMMENDATION: (Summary)</b> Enact an Ordinance approving and authorizing execution of Automobile Rental Concession Agreement between the City of Houston and Simply Wheelz, LLC dba Advantage Rent A Car at William P. Hobby Airport (HOU).				
<b>SPECIFIC EXPLANATION:</b> In December 2008, Southwest-Tex Leasing Co., Inc. dba Advantage Rent A Car filed for bankruptcy and ceased operations at both George Bush Intercontinental Airport/Houston (IAH) and William P. Hobby Airport (HOU). In spring of 2009, Simply Wheelz, LLC purchased the Advantage name and assets and began operating under the Advantage name in many cities across the country. Simply Wheelz, LLC dba Advantage has re-established rental car operations at IAH earlier this year and is now seeking to re-establish rental car operations at HOU.  The terms of this agreement will be consistent with the terms of the existing rental car agreements at HOU. Due to renovations under the Terminal and Central Concourse Expansion project at HOU (Project 417F), all rental car companies are currently operating from interim customer service counters. The completion of new rental car customer service counters is anticipated in the second half of 2011. An RFP will be issued in the first quarter of 2011 to establish rental car counter assignments for all rental car companies.  The pertinent terms and conditions of this Automobile Concession Agreement are as follows:				
<ol style="list-style-type: none"> <li>1. Term: The term shall commence on the first day of the month following the countersignature date of the City Controller, and shall continue thereafter through May 31, 2012, unless sooner terminated in accordance with terms and conditions of the agreement.</li> <li>2. Annual Concession Fee: The greater of the Minimum Annual Guarantee (MAG) or 10% of the Gross Revenue.  MAG - \$100,000.00</li> <li>3. ACDBE Goal: The ACDBE goal is 3.35% of the Gross Revenue.</li> </ol>				
<b>REQUIRED AUTHORIZATION</b>				
<b>Finance Department:</b>		<b>Other Authorization:</b>		<b>Other Authorization:</b>


TO: Mayor via City Secretary REQUEST FOR COUNCIL ACTION

06-HISD.RCA Amendment

<b>SUBJECT:</b> Fifth (5 <sup>th</sup> ) Contract amendment to Contract No. FC62088 between the City of Houston (City) SPARK and Houston Independent School District (HISD) for the (B06) 32 <sup>nd</sup> Year CDBG funded "SPARK" Program.	<b>Category #</b>	<b>Page</b> 1 of 2	<b>Agenda Item #</b> <b>23</b>
--	-------------------	-----------------------	-----------------------------------

<b>FROM (Department or other point of origin):</b> James Noteware, Director Housing and Community Development	<b>Origination Date</b>	<b>Agenda Date</b> OCT 06 2010
---	-------------------------	-----------------------------------

<b>DIRECTOR'S SIGNATURE:</b> 	<b>Council District affected:</b> <b>I</b>
---	---

<b>For additional information contact:</b>  Kathleen Ownby Phone: 832-393-0911 Gayve F. Anklesaria Phone: 713-868-8466	<b>Date and identification of prior authorizing Council action:</b> N/A
---	---

**RECOMMENDATION: (Summary)**  
Approval of ordinance authorizing a Fifth (5<sup>th</sup>) Contract Amendment between the City, SPARK, and HISD to allow for Supplemental funding in the amount of \$65,000 from Public Facilities Improvement Category approved for the (B06) – 32<sup>nd</sup> Year CDBG funding; and to extend the date to June 30, 2011 to complete the improvements to SPARK CDBG Schools by HISD.

<b>Amount of Funding: Grant funds 5000 -----\$65,000</b>	<b>Finance Department:</b>
--	----------------------------

<b>SOURCE OF FUNDING</b>	<input type="checkbox"/> General Fund	<input checked="" type="checkbox"/> Grant Fund	<input type="checkbox"/> Enterprise Fund
<input type="checkbox"/> Other (Specify)	Community Development Block Grant (CDBG)		

**SPECIFIC EXPLANATION:**

On May 10, 2006, through Ordinance No. 2006-455, City Council approved and authorized an agreement among the City, SPARK and HISD for a "SPARK" program for the development of neighborhood park on public school grounds and authorized Community Development Block Grant (CDBG) funding in conjunction with other outside funding sources for the implementation of the program. Subsequently and since then, City Council had approved and authorized four (4) amendments to the agreement by authorizing additional funding for the program and extending the date by which contract for improvements by HISD must be completed.

Through this Fifth (5<sup>th</sup>) Contract Amendment, City Council is being requested to approve and authorize a Supplemental funding in the amount of \$65,000.00 allocated exclusively to McReynolds Middle School. This additional funding will bridge the Budget shortfall in HISD for the (B06) 32<sup>nd</sup> Year CDBG Program elevating the HISD Budget to \$459,214. The Budget is allocated for various improvements specified in the project description/ scope of work below at ten (10) HISD SPARK CDBG schools in the low and moderate income resident areas of the City. The Supplemental funding will also increase the overall combined contract amount from inception with HISD to \$1,389,214.00,

This Fifth (5<sup>th</sup>) Contract Amendment also seeks to extend the date by which contract for improvements by HISD must be completed to June 30, 2011.

**PROJECT DESCRIPTION/SCOPE:** CDBG funds will be utilized for renovation and/or installation of new park equipment, sidewalks, concrete seating areas, asphalt and/or crushed granite tracks, in-ground bleachers and benches, landscaping and site work.


**PROJECT NAME AND LOCATION:** The SPARK Schools in HISD for (B06) 32<sup>nd</sup> Year are reflected in Attachment I.

**PROJECT COST:** In addition to CDBG funds, each HISD SPARK CDBG School gets funding from several outside sources, which include private sectors, corporations, foundations, school district, parent-teacher groups, community associations, Harris County and SPARK.

REQUIRED AUTHORIZATION		
<b>Finance Department:</b>	<b>Other Authorization:</b>	<b>Other Authorization:</b>

MT

gt

<b>Date</b> 09/28/10	<b>Subject:</b> Fifth (5 <sup>th</sup> ) Contract amendment to Contract No. FC62088 among the City of Houston (City) SPARK and Houston Independent School District (HISD) for the (B06) 32 <sup>nd</sup> Year CDBG funded "SPARK" Program.	<b>Originator's Initials</b> 	<b>Page</b> 2 of 2
-------------------------	--	---	-----------------------

**ATTACHMENT I**

Project Description	Project Location	CDBG Budget	Project Status	Council District
Deady Middle School	2500 Broadway Houston Texas - 77012	\$72,208	Complete	I
De Chaumes Elementary	155 Cooper Houston Texas - 77076	\$0	Cancelled	H
Energized for excellence academy	6201 Bissonnet Houston Texas - 77081	\$0	Cancelled	C
Fleming Middle School	4910 Collingsworth Houston Texas - 77026	\$55,500	Complete	D
Garden Oaks Elementary	901 Sue Barnett Houston Texas - 77018	\$50,000	Complete	A
Holland Middle School	1600 Gellhorn Houston Texas - 77029	\$0	Cancelled	D
Houston High School	9400 Irvington Houston Texas - 77076	\$0	Cancelled	H
Kashmere High School	6900 Wileyvale Road Houston Texas - 77028	\$50,000	Complete	B
McReynolds Middle School	5910 Market Street Houston Texas - 77020	\$136,037	Under Construction	I
Stevenson Middle School	9595 Winkler Houston Texas - 77017	\$95,469	Complete	I
Total Budget		\$459,214		

Approval of this Ordinance is recommended.

JN: ga

xc: City Attorney  
 Mayor's Office  
 City Secretary  
 Finance Department

**REQUEST FOR COUNCIL ACTION**

**TO:** Mayor via City Secretary

**RCA# 8798**

**Subject:** Approve an Ordinance Authorizing the Execution of a Contract with Hill's Pet Nutrition, Inc. for Animal Feeding Services at the City's Animal Shelter for the Administration & Regulatory Affairs Department S45-E23695

Category #  
1

Page 1 of 1

Agenda Item

**24**

**FROM (Department or other point of origin):**  
Calvin D. Wells  
City Purchasing Agent  
Administration & Regulatory Affairs Department

**Origination Date**  
September 23, 2010

**Agenda Date**  
OCT 06 2010

**DIRECTOR'S SIGNATURE**  


**Council District(s) affected**  
B

**For additional information contact:**  
David Atencio Phone: (713) 229-7321  
Ray DuRousseau Phone: (832) 393-8726

**Date and Identification of prior authorizing Council Action:**  
03/21/07; 07-0315 and 10/08/08; 08-0897

**RECOMMENDATION: (Summary)**

Approve an ordinance authorizing the execution of a contract with Hill's Pet Nutrition, Inc. to provide free of charge Hill's Science Diet® pet food to the City's animal shelter/Bureau of Animal Regulation and Care (BARC), a division of the Administration & Regulatory Affairs Department.

Maximum Contract Amount: \$231,000.00

**Finance Budget**

\$231,000.00 - General Fund (1000)

**SPECIFIC EXPLANATION:**

**Background:**

On January 31, 2007, City Council approved an amendment to Chapter 6 of the Code of Ordinances relating to the care and control of animals; specifically, Section 6-25 entitled "Acceptance of donations, gifts or bequests." Section 6-25 authorizes the Director to accept, on behalf of the City, donations, gifts or bequests that shall be used solely for the care of animals in the care and control of the City.

Additionally, on March 21, 2007, City Council approved a two-year contract, with a one-year option to extend, with Hill's Pet Nutrition, Inc. to provide Hill's Science Diet® pet food to BARC, free of charge. The initial maximum contract amount was \$38,625.00 for payment of shipping costs, which the City was responsible for. Subsequently, on October 8, 2008, City Council approved an increase to the maximum contract amount from \$38,625.00 to \$98,625.00. The contract expired in March, 2010.

**Recommendation:**

The City Purchasing Agent recommends that City Council approve an ordinance authorizing the execution of a three-year contract, in a maximum amount of \$231,000.00, with Hill's Pet Nutrition Sales, Inc. to provide Hill's Science Diet® pet food to BARC, free of charge. The only costs borne by the City are shipping charges, at approximately \$.35 per pound. It is anticipated that the contractor will ship approximately 220,000 pounds of food per year, at an annual cost of \$77,000.00 to the City.

The contractor will provide Science Diet products, which are of exceptional quality for dogs and cats. This product will meet the nutritional needs and requirements of animals in the care of BARC. A small bag (35 - 5 pounds) of Science Diet pet food will be provided to the adoptee of a canine or feline.

Buyer: Sandy Yen

**REQUIRED AUTHORIZATION**

Finance Department:

Other Authorization:

Other Authorization:

*[Handwritten initials and signature]*



TO: Mayor via City Secretary **REQUEST FOR COUNCIL ACTION**

<b>SUBJECT:</b> Ordinance designating all improved single-family residential lots in the Oak Forest Subdivision, Section 15 as a Prohibited Yard Parking Requirement Area	<b>Category #</b>	<b>Page</b> 1 of _____	<b>Agenda Item #</b> 25
---	-------------------	---------------------------	----------------------------

<b>FROM (Department or other point of origin):</b> Marlene L. Gafrick, Director Planning and Development Department	<b>Origination Date</b> September 7, 2010	<b>Agenda Date</b> OCT 06 2010
---	--	-----------------------------------

<b>DIRECTOR'S SIGNATURE:</b> <i>Ms Marlene L. Gafrick</i>	<b>Council District affected:</b> A
--	--

<b>For additional information contact:</b> Kevin Calfee Phone: 713.837.7768	<b>Date and identification of prior authorizing Council action:</b> 2009-0059, 1-28-09
--	--

**RECOMMENDATION: (Summary)** Approval of an ordinance designating all improved single-family residential lots in the Oak Forest Subdivision, Section 15 as a Prohibited Yard Parking Requirement Area, pursuant to Chapter 28 of the Code of Ordinances, restricting parking on the front and side yard of single-family residential property.

<b>Amount and Source of Funding:</b> NA	<b>Finance Budget:</b>
---	------------------------

**SPECIFIC EXPLANATION:** In accordance with Section 28-303 of the Code of Ordinances, the Oak Forest Homeowners' Association initiated an application for the designation of a Prohibited Yard Parking Requirement Area. The application includes a letter of support from the president of the Oak Forest Homeowners' Association. Notification was mailed to 495 property owners indicating that the prohibited yard parking requirement area application had been made. The notification further stated that written protest could be filed with the Planning and Development Department within twenty days of mailing. One (1) protest was timely filed with the Planning and Development Department. The Hearing Official held a public hearing on June 30, 2010 and recommended establishing the Prohibited Yard Parking Requirement Area.

- Attachments:  
 Decision of the Hearing Official  
 Prohibited Yard Parking Requirement Area Application  
 Letter of Support  
 Map of the proposed requirement area / land use

- xc: Marty Stein, Agenda Director  
 Anna Russell, City Secretary  
 David M. Feldman, City Attorney  
 Don Cheatham, Senior Assistant City Attorney  
 Chief C. A. McClelland, HPD  
 Alfred Moran, ARA

**REQUIRED AUTHORIZATION**

<b>Finance Director:</b>	<b>Other Authorization:</b>	<b>Other Authorization:</b>
--------------------------	-----------------------------	-----------------------------

# Prohibited Yard Parking Requirement Area No. P100407

## Hearing Official's Approval

### Hearing Official Evaluation:

Satisfies	Does Not Satisfy	Criteria
X		<i>PYPRA includes five contiguous block faces;</i> <b>The application area contains at least five contiguous block faces.</b>
X		<i>More than 60% of the proposed PYPRA is developed as single-family residential lots;</i> <b>99.6% of the proposed application area is developed as single-family residential.</b>
X		<i>The application is authorized by the board of an active homeowners association or civic club that encompasses the residential area described in the application;</i> <b>The president of the Oak Forest Homeowners' Association has signed a letter of support.</b>
X		<i>Available parking is sufficient to accommodate the typical parking needs for the residential area;</i> <b>The curbside parking spaces or areas within the residential subdivision available to owners for the parking of vehicles or equipment are sufficient to accommodate the number of vehicles or equipment typically parked within the area.</b>

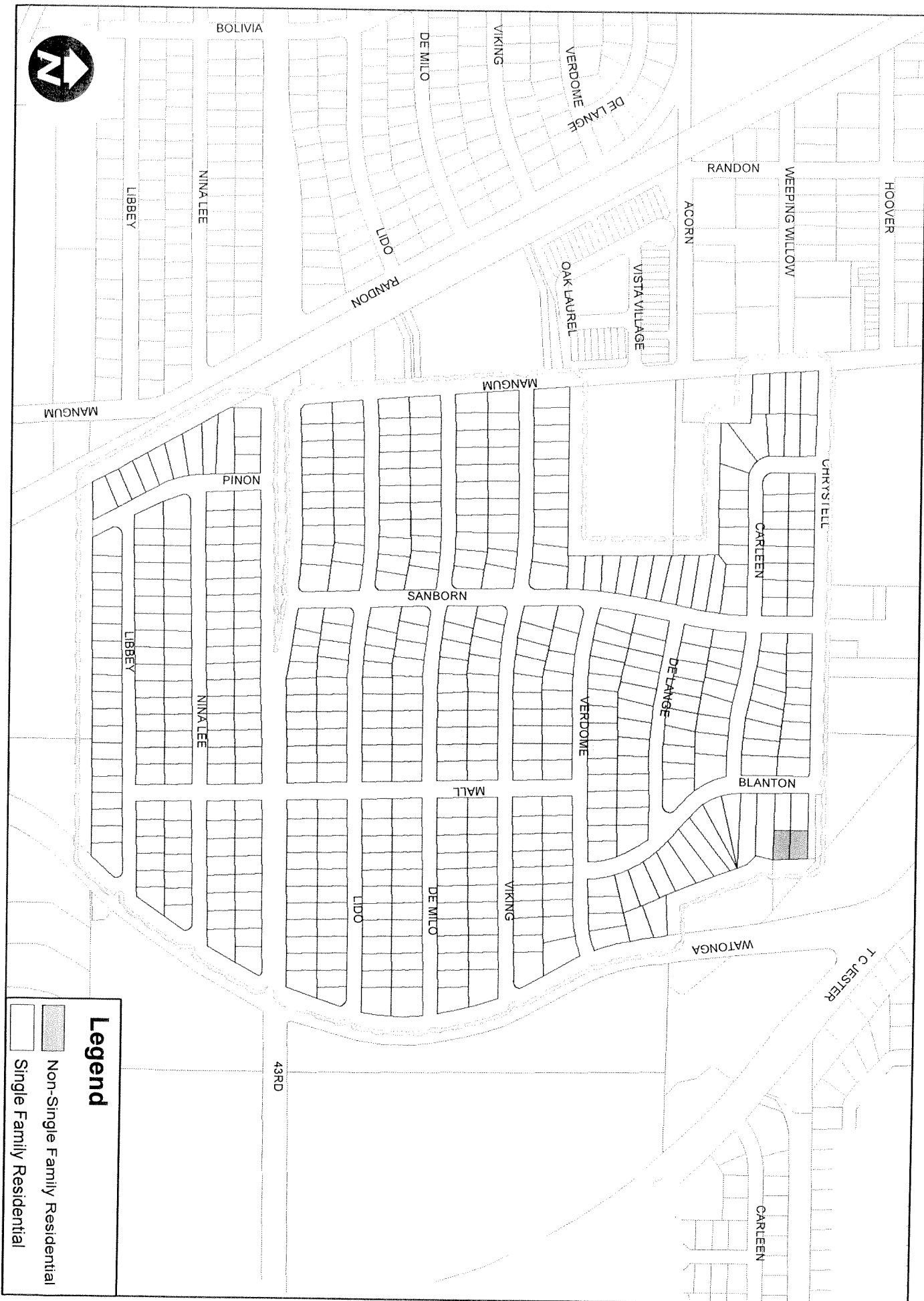
**The Prohibited Yard Parking Requirement Area meets the criteria.**

Nicole Smothers 8-31-10  
Nicole Smothers, Date  
Hearing Official, Presiding

\_\_\_\_\_  
Randall Stuewer, Date  
Hearing Official, Presiding

P100407

# Oak Forest Homeowners Association



TO: Mayor via City Secretary **REQUEST FOR COUNCIL ACTION**

<b>SUBJECT:</b> Ordinance designating all improved single-family residential lots in the Green Ridge North Subdivision, Sections 1 - 8 and Green Ridge North Subdivision Replat of Sections 4 and 9 as a Prohibited Yard Parking Requirement Area	<b>Category #</b>	<b>Page 1 of</b> _____	<b>Agenda Item #</b> <i>26</i>
---	-------------------	------------------------	-----------------------------------

<b>FROM (Department or other point of origin):</b> Marlene L. Gafrick, Director Planning and Development Department	<b>Origination Date</b> September 1, 2010	<b>Agenda Date</b>  OCT 06 2010
---	--	---------------------------------------

<b>DIRECTOR'S SIGNATURE:</b> <i>Marlene L. Gafrick</i>	<b>Council District affected:</b> B
---	--

<b>For additional information contact:</b> Kevin Calfee Phone: 713.837.7768	<b>Date and identification of prior authorizing Council action:</b> 2009-0059, 1-28-09
--	--

**RECOMMENDATION: (Summary)** Approval of an ordinance designating all improved single-family residential lots in the Green Ridge North Subdivision, Sections 1 - 8 and Green Ridge North Subdivision Replat of Sections 4 and 9 as a Prohibited Yard Parking Requirement Area, pursuant to Chapter 28 of the Code of Ordinances, restricting parking on the front and side yard of single-family residential property.

<b>Amount and Source of Funding:</b> NA	<b>Finance Budget:</b>
---	------------------------

**SPECIFIC EXPLANATION:** In accordance with Section 28-303 of the Code of Ordinances, the Greenbridge North Community Service Corporation initiated an application for the designation of a Prohibited Yard Parking Requirement Area. The application includes a letter of support from the president of the Greenbridge North Community Service Corporation. Notification was mailed to 1193 property owners indicating that the prohibited yard parking requirement area application had been made. The notification further stated that written protest could be filed with the Planning and Development Department within twenty days of mailing. Six (6) protests were timely filed with the Planning and Development Department. The Hearing Official held a public hearing on June 30, 2010 and recommended establishing the Prohibited Yard Parking Requirement Area.

- Attachments:  
 Decision of the Hearing Official  
 Prohibited Yard Parking Requirement Area Application  
 Letter of Support  
 Map of the proposed requirement area / land use

- xc: Marty Stein, Agenda Director  
 Anna Russell, City Secretary  
 David M. Feldman, City Attorney  
 Don Cheatham, Senior Assistant City Attorney  
 Chief C. A. McClelland, HPD  
 Alfred Moran, ARA

<b>REQUIRED AUTHORIZATION</b>		
<b>Finance Director:</b>	<b>Other Authorization:</b>	<b>Other Authorization:</b>


# Prohibited Yard Parking Requirement Area No. P100404

## Hearing Official's Approval

Hearing Official Evaluation:

Satisfies	Does Not Satisfy	Criteria
X		<p><i>PYPRA includes five contiguous block faces;</i></p> <p><b>The application area contains at least five contiguous block faces.</b></p>
X		<p><i>More than 60% of the proposed PYPRA is developed as single-family residential lots;</i></p> <p><b>99.3% of the proposed application area is developed as single-family residential.</b></p>
X		<p><i>The application is authorized by the board of an active homeowners association or civic club that encompasses the residential area described in the application;</i></p> <p><b>The president of the Greenbridge North Community Service Corporation has signed a letter of support.</b></p>
X		<p><i>Available parking is sufficient to accommodate the typical parking needs for the residential area;</i></p> <p><b>The curbside parking spaces or areas within the residential subdivision available to owners for the parking of vehicles or equipment are sufficient to accommodate the number of vehicles or equipment typically parked within the area.</b></p>

**The Prohibited Yard Parking Requirement Area meets the criteria.**


8-31-10  
 Nicole Smothers, Date  
 Hearing Official, Presiding

\_\_\_\_\_  
 Randall Stuewer, Date  
 Hearing Official, Presiding

# P100404

## Greenridge Community Service Corporation Landuse and Boundary Map



**TO: Mayor via City Secretary    REQUEST FOR COUNCIL ACTION**

<b>SUBJECT:</b> Ordinance designating all improved single-family residential lots in the Heather Ridge Village Subdivision, Section 1 as a Prohibited Yard Parking Requirement Area	<b>Category #</b>	<b>Page 1 of</b> _____	<b>Agenda Item #</b> <b>27</b>
---	-------------------	------------------------	-----------------------------------

<b>FROM (Department or other point of origin):</b> Marlene L. Gafrick, Director Planning and Development Department	<b>Origination Date</b> August 31, 2010	<b>Agenda Date</b> <b>OCT 06 2010</b>
---	--	--

<b>DIRECTOR'S SIGNATURE:</b> <i>Ms Marlene L. Gafrick</i>	<b>Council District affected:</b> <b>B</b>
--	---

<b>For additional information contact:</b> Kevin Calfee <b>Phone:</b> 713.837.7768	<b>Date and identification of prior authorizing Council action:</b> 2009-0059, 1-28-09
---	--

**RECOMMENDATION: (Summary)** Approval of an ordinance designating all improved single-family residential lots in the Heather Ridge Village Subdivision, Section 1 as a Prohibited Yard Parking Requirement Area, pursuant to Chapter 28 of the Code of Ordinances, restricting parking on the front and side yard of single-family residential property.

<b>Amount and Source of Funding:</b> NA	<b>Finance Budget:</b>
---	------------------------

**SPECIFIC EXPLANATION:** In accordance with Section 28-303 of the Code of Ordinances, the Heather Ridge Village Homeowners Association initiated an application for the designation of a Prohibited Yard Parking Requirement Area. The application includes a letter of support from the president of the Heather Ridge Homeowners Association. Notification was mailed to 271 property owners indicating that the prohibited yard parking requirement area application had been made. The notification further stated that written protest could be filed with the Planning and Development Department within twenty days of mailing. Two (2) protests were timely filed with the Planning and Development Department. The Hearing Official held a public hearing on June 30, 2010 and recommended establishing the Prohibited Yard Parking Requirement Area.

- Attachments:  
 Decision of the Hearing Official  
 Prohibited Yard Parking Requirement Area Application  
 Letter of Support  
 Map of the proposed requirement area / land use

- xc: Marty Stein, Agenda Director  
 Anna Russell, City Secretary  
 David M. Feldman, City Attorney  
 Don Cheatham, Senior Assistant City Attorney  
 Chief C. A. McClelland, HPD  
 Alfred Moran, ARA

**REQUIRED AUTHORIZATION**

<b>Finance Director:</b>	<b>Other Authorization:</b>	<b>Other Authorization:</b>
--------------------------	-----------------------------	-----------------------------

NA

21


# Prohibited Yard Parking Requirement Area No. P100403

## Hearing Official's Approval

Hearing Official Evaluation:

Satisfies	Does Not Satisfy	Criteria
X		<p><i>PYPRA includes five contiguous block faces;</i></p> <p><b>The application area contains at least five contiguous block faces.</b></p>
X		<p><i>More than 60% of the proposed PYPRA is developed as single-family residential lots;</i></p> <p><b>97.8% of the proposed application area is developed as single-family residential.</b></p>
X		<p><i>The application is authorized by the board of an active homeowners association or civic club that encompasses the residential area described in the application;</i></p> <p><b>The president of the Heather Ridge Homeowners Association has signed a letter of support.</b></p>
X		<p><i>Available parking is sufficient to accommodate the typical parking needs for the residential area;</i></p> <p><b>The curbside parking spaces or areas within the residential subdivision available to owners for the parking of vehicles or equipment are sufficient to accommodate the number of vehicles or equipment typically parked within the area.</b></p>

**The Prohibited Yard Parking Requirement Area meets the criteria.**


8-26-10  
 Nicole Smothers, Date  
 Hearing Official, Presiding

\_\_\_\_\_  
 Randall Stuewer, Date  
 Hearing Official, Presiding



P100403

# Heather Ridge Home Ownership Association Landuse and Boundary Map



TO: Mayor via City Secretary **REQUEST FOR COUNCIL ACTION**

<b>SUBJECT:</b> Ordinance designating all improved single-family residential lots in the Hidden Valley Subdivision, Sections 1 - 5 and 7; Hidden Valley Subdivision, Replat of Sections 2, 6, and 8; and Hidden Valley West Subdivision, Sections 1 - 4 as a Prohibited Yard Parking Requirement Area	<b>Category #</b>	<b>Page 1 of</b> _____	<b>Agenda Item #</b> <i>28</i>
---	-------------------	------------------------	-----------------------------------

<b>FROM (Department or other point of origin):</b> Marlene L. Gafrick, Director Planning and Development Department	<b>Origination Date</b> September 7, 2010	<b>Agenda Date</b>  OCT 06 2010
---	--	---------------------------------------

<b>DIRECTOR'S SIGNATURE:</b> <i>MS</i> <i>Marlene L. Gafrick</i>	<b>Council District affected:</b> B
--	--

<b>For additional information contact:</b> Kevin Calfee Phone: 713.837.7768	<b>Date and identification of prior authorizing Council action:</b> 2009-0059, 1-28-09
--	--

**RECOMMENDATION: (Summary)** Approval of an ordinance designating all improved single-family residential lots in the Hidden Valley Subdivision, Sections 1 - 5 and 7; Hidden Valley Subdivision, Replat of Sections 2, 6, and 8; and Hidden Valley West Subdivision, Sections 1 - 4 as a Prohibited Yard Parking Requirement Area, pursuant to Chapter 28 of the Code of Ordinances, restricting parking on the front and side yard of single-family residential property.

<b>Amount and Source of Funding:</b> NA	<b>Finance Budget:</b>
---	------------------------

**SPECIFIC EXPLANATION:** In accordance with Section 28-303 of the Code of Ordinances, the Hidden Valley Civic Association initiated an application for the designation of a Prohibited Yard Parking Requirement Area. The application includes a letter of support from the president of the Hidden Valley Civic Association. Notification was mailed to 1278 property owners indicating that the prohibited yard parking requirement area application had been made. The notification further stated that written protest could be filed with the Planning and Development Department within twenty days of mailing. Five (5) protests were timely filed with the Planning and Development Department. The Hearing Official held a public hearing on June 30, 2010 and recommended establishing the Prohibited Yard Parking Requirement Area.

**Attachments:**

- Decision of the Hearing Official
- Prohibited Yard Parking Requirement Area Application
- Letter of Support
- Map of the proposed requirement area / land use

- xc: Marty Stein, Agenda Director  
Anna Russell, City Secretary  
David M. Feldman, City Attorney  
Don Cheatham, Senior Assistant City Attorney  
Chief C. A. McClelland, HPD  
Alfred Moran, ARA

**REQUIRED AUTHORIZATION**

<b>Finance Director:</b>	<b>Other Authorization:</b>	<b>Other Authorization:</b>
--------------------------	-----------------------------	-----------------------------

*1/2*

*21*

Prohibited Yard Parking Requirement Area No. P100406

Hearing Official's Approval

Hearing Official Evaluation:

Satisfies	Does Not Satisfy	Criteria
X		<i>PYPRA includes five contiguous block faces;</i> <b>The application area contains at least five contiguous block faces.</b>
X		<i>More than 60% of the proposed PYPRA is developed as single-family residential lots;</i> <b>99% of the proposed application area is developed as single-family residential.</b>
X		<i>The application is authorized by the board of an active homeowners association or civic club that encompasses the residential area described in the application;</i> <b>The president of the Hidden Valley Civic Association has signed a letter of support.</b>
X		<i>Available parking is sufficient to accommodate the typical parking needs for the residential area;</i> <b>The curbside parking spaces or areas within the residential subdivision available to owners for the parking of vehicles or equipment are sufficient to accommodate the number of vehicles or equipment typically parked within the area.</b>

The Prohibited Yard Parking Requirement Area meets the criteria.

Nicole Smothers      8-31-10  
Nicole Smothers,      Date  
Hearing Official, Presiding

\_\_\_\_\_  
Randall Stuewer,      Date  
Hearing Official, Presiding

# P100406

## Hidden Valley Civic Association



TO: Mayor via City Secretary **REQUEST FOR COUNCIL ACTION**

<b>SUBJECT:</b> Ordinance designating all improved single-family residential lots in the Westbrook Addition Subdivision as a Prohibited Yard Parking Requirement Area	<b>Category #</b>	<b>Page</b> 1 of _____	<b>Agenda Item #</b> # 29
---	-------------------	---------------------------	------------------------------

<b>FROM (Department or other point of origin):</b> Marlene L. Gafrick, Director Planning and Development Department	<b>Origination Date</b> September 7, 2010	<b>Agenda Date</b> OCT 06 2010
---	--	-----------------------------------

<b>DIRECTOR'S SIGNATURE:</b> <i>MS</i> <i>Marlene L. Gafrick</i>	<b>Council District affected:</b> D
---	--

<b>For additional information contact:</b> Kevin Calfee Phone: 713.837.7768	<b>Date and identification of prior authorizing Council action:</b> 2009-0059, 1-28-09
--	--

**RECOMMENDATION: (Summary)** Approval of an ordinance designating all improved single-family residential lots in the Westbrook Addition Subdivision as a Prohibited Yard Parking Requirement Area, pursuant to Chapter 28 of the Code of Ordinances, restricting parking on the front and side yard of single-family residential property.

<b>Amount and Source of Funding:</b> NA	<b>Finance Budget:</b>
---	------------------------

**SPECIFIC EXPLANATION:** In accordance with Section 28-303 of the Code of Ordinances, the Westbrook Civic Club, Inc. initiated an application for the designation of a Prohibited Yard Parking Requirement Area. The application includes a letter of support from the president of the Westbrook Civic Club, Inc. Notification was mailed to 278 property owners indicating that the prohibited yard parking requirement area application had been made. The notification further stated that written protest could be filed with the Planning and Development Department within twenty days of mailing. Two (2) protest were timely filed with the Planning and Development Department. The Hearing Official held a public hearing on June 30, 2010 and recommended establishing the Prohibited Yard Parking Requirement Area.

- Attachments:  
 Decision of the Hearing Official  
 Prohibited Yard Parking Requirement Area Application  
 Letter of Support  
 Map of the proposed requirement area / land use

- xc: Marty Stein, Agenda Director  
 Anna Russell, City Secretary  
 David M. Feldman, City Attorney  
 Don Cheatham, Senior Assistant City Attorney  
 Chief C. A. McClelland, HPD  
 Alfred Moran, ARA

**REQUIRED AUTHORIZATION**

<b>Finance Director:</b>	<b>Other Authorization:</b>	<b>Other Authorization:</b>
--------------------------	-----------------------------	-----------------------------


# Prohibited Yard Parking Requirement Area No. P100405

## Hearing Official's Approval

Hearing Official Evaluation:

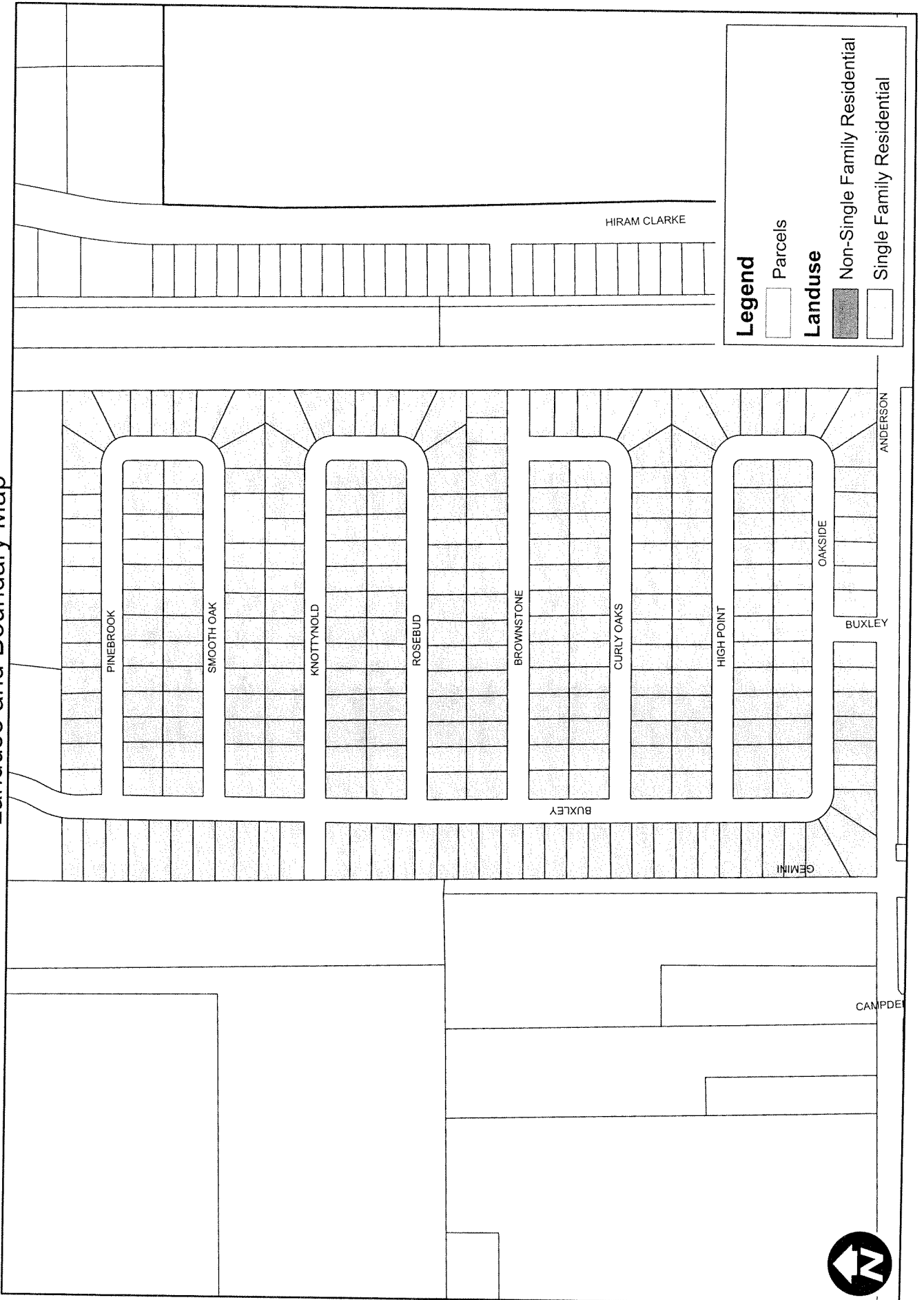
Satisfies	Does Not Satisfy	Criteria
X		<p><i>PYPRA includes five contiguous block faces;</i></p> <p><b>The application area contains at least five contiguous block faces.</b></p>
X		<p><i>More than 60% of the proposed PYPRA is developed as single-family residential lots;</i></p> <p><b>100% of the proposed application area is developed as single-family residential.</b></p>
X		<p><i>The application is authorized by the board of an active homeowners association or civic club that encompasses the residential area described in the application;</i></p> <p><b>The president of the Westbrook Civic Club, Inc. has signed a letter of support.</b></p>
X		<p><i>Available parking is sufficient to accommodate the typical parking needs for the residential area;</i></p> <p><b>The curbside parking spaces or areas within the residential subdivision available to owners for the parking of vehicles or equipment are sufficient to accommodate the number of vehicles or equipment typically parked within the area.</b></p>

**The Prohibited Yard Parking Requirement Area meets the criteria.**


8-31-10  
 \_\_\_\_\_  
 Nicole Smothers, Date  
 Hearing Official, Presiding

\_\_\_\_\_  
 Randall Stuewer, Date  
 Hearing Official, Presiding

P100405  
Westbrook Civic Club, Inc.  
Landuse and Boundary Map



**Legend**

Parcels

**Landuse**

Non-Single Family Residential

Single Family Residential



**TO: Mayor via City Secretary REQUEST FOR COUNCIL ACTION**

<b>SUBJECT:</b> Ordinance designating all improved single-family residential lots in the Brays Forest Subdivison, Section 1 as a Prohibited Yard Parking Requirement Area	<b>Category #</b>	<b>Page 1 of _____</b>	<b>Agenda Item #</b> <span style="font-size: 2em; font-weight: bold;">30</span>
---	-------------------	------------------------	--

<b>FROM (Department or other point of origin):</b> Marlene L. Gafrick, Director Planning and Development Department	<b>Origination Date</b> September 7, 2010	<b>Agenda Date</b>  OCT 06 2010
---	--	---------------------------------------

<b>DIRECTOR'S SIGNATURE:</b> <i>Ms Marlene L. Gafrick</i>	<b>Council District affected:</b> F
--	--

<b>For additional information contact:</b> Kevin Calfee Phone: 713.837.7768	<b>Date and identification of prior authorizing Council action:</b> 2009-0059, 1-28-09
--	--

**RECOMMENDATION: (Summary)** Approval of an ordinance designating all improved single-family residential lots in the Brays Forest Subdivison, Section 1 as a Prohibited Yard Parking Requirement Area, pursuant to Chapter 28 of the Code of Ordinances, restricting parking on the front and side yard of single-family residential property.

<b>Amount and Source of Funding:</b> NA	<b>Finance Budget:</b>
---	------------------------

**SPECIFIC EXPLANATION:** In accordance with Section 28-303 of the Code of Ordinances, the Brays Forest Improvement Corporation initiated an application for the designation of a Prohibited Yard Parking Requirement Area. The application includes a letter of support from the president of the Brays Forest Improvement Corporation. Notification was mailed to 92 property owners indicating that the prohibited yard parking requirement area application had been made. The notification further stated that written protest could be filed with the Planning and Development Department within twenty days of mailing. One (1) protest was timely filed with the Planning and Development Department. The Hearing Official held a public hearing on June 30, 2010 and recommended establishing the Prohibited Yard Parking Requirement Area.

- Attachments:  
 Decision of the Hearing Official  
 Prohibited Yard Parking Requirement Area Application  
 Letter of Support  
 Map of the proposed requirement area / land use

- xc: Marty Stein, Agenda Director  
 Anna Russell, City Secretary  
 David M. Feldman, City Attorney  
 Don Cheatham, Senior Assistant City Attorney  
 Chief C. A. McClelland, HPD  
 Alfred Moran, ARA

**REQUIRED AUTHORIZATION**

<b>Finance Director:</b>	<b>Other Authorization:</b>	<b>Other Authorization:</b>
--------------------------	-----------------------------	-----------------------------




# Prohibited Yard Parking Requirement Area No. P100502

## Hearing Official's Approval

Hearing Official Evaluation:

Satisfies	Does Not Satisfy	Criteria
X		<p><i>PYPRA includes five contiguous block faces;</i></p> <p><b>The application area contains at least five contiguous block faces.</b></p>
X		<p><i>More than 60% of the proposed PYPRA is developed as single-family residential lots;</i></p> <p><b>98.9% of the proposed application area is developed as single-family residential.</b></p>
X		<p><i>The application is authorized by the board of an active homeowners association or civic club that encompasses the residential area described in the application;</i></p> <p><b>The president of the Brays Forest Improvement Corporation has signed a letter of support.</b></p>
X		<p><i>Available parking is sufficient to accommodate the typical parking needs for the residential area;</i></p> <p><b>The curbside parking spaces or areas within the residential subdivision available to owners for the parking of vehicles or equipment are sufficient to accommodate the number of vehicles or equipment typically parked within the area.</b></p>

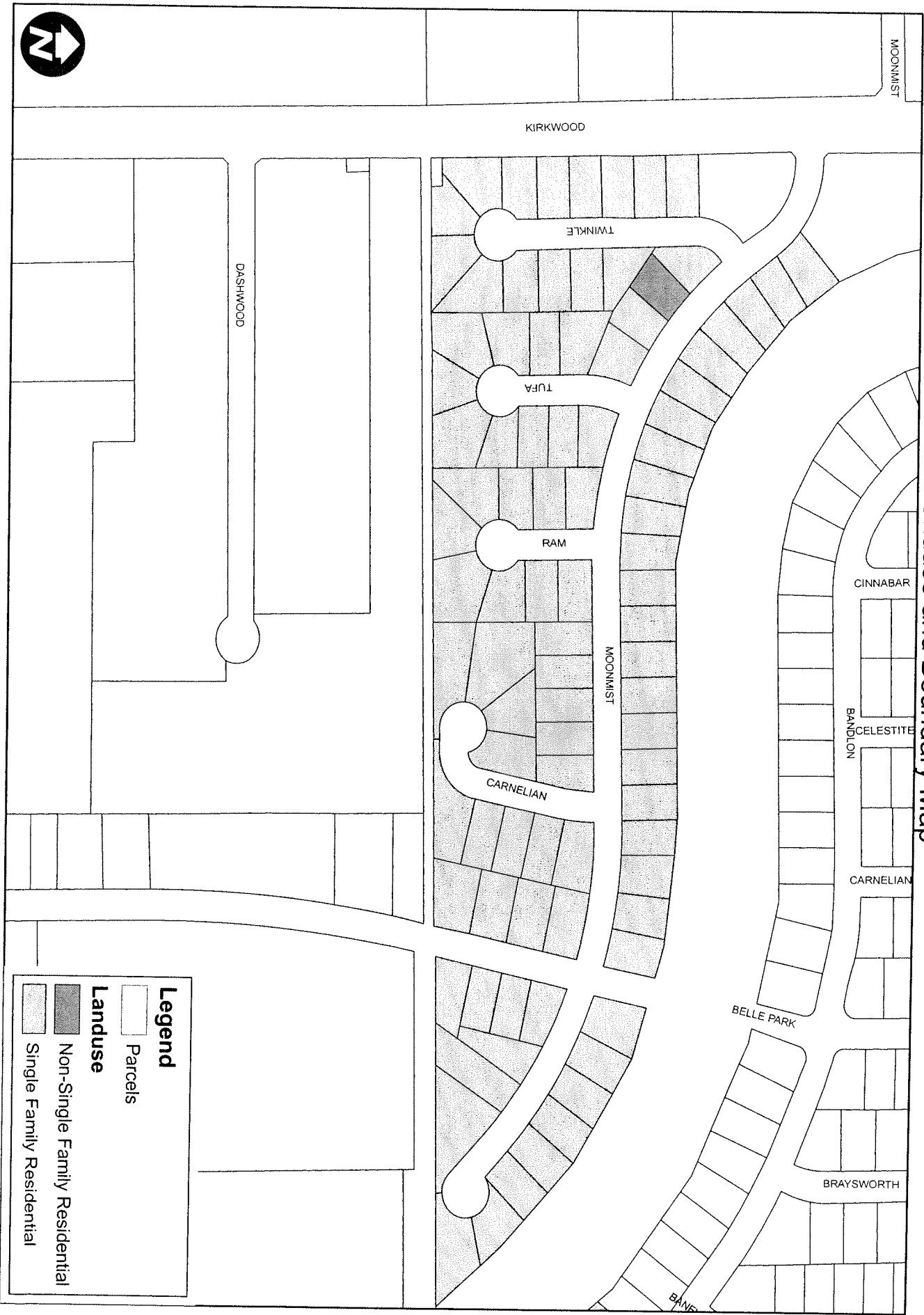
**The Prohibited Yard Parking Requirement Area meets the criteria.**


8-31-10  
 Nicole Smothers, Date  
 Hearing Official, Presiding

\_\_\_\_\_  
 Randall Stuewer, Date  
 Hearing Official, Presiding

P100502

# Bray Forest Improvement Corporation Landuse and Boundary Map



**TO: Mayor via City Secretary REQUEST FOR COUNCIL ACTION**

<b>SUBJECT:</b> Ordinance designating all improved single-family residential lots in the Brays Forest Subdivision, Section 3 and replat of Section 2 as a Prohibited Yard Parking Requirement Area	<b>Category #</b>	<b>Page</b> 1 of _____	<b>Agenda Item #</b> <b>31</b>
--	-------------------	---------------------------	-----------------------------------

<b>FROM (Department or other point of origin):</b> Marlene L. Gafrick, Director Planning and Development Department	<b>Origination Date</b> September 7, 2010	<b>Agenda Date</b> OCT 06 2010
---	--	-----------------------------------

<b>DIRECTOR'S SIGNATURE:</b> <i>Marlene L. Gafrick</i>	<b>Council District affected:</b> F
---	--

<b>For additional information contact:</b> Kevin Calfee Phone: 713.837.7768	<b>Date and identification of prior authorizing Council action:</b> 2009-0059, 1-28-09
--	--

**RECOMMENDATION: (Summary)** Approval of an ordinance designating all improved single-family residential lots in the Brays Forest Subdivision, Section 3 and replat of Section 2 as a Prohibited Yard Parking Requirement Area, pursuant to Chapter 28 of the Code of Ordinances, restricting parking on the front and side yard of single-family residential property.

<b>Amount and Source of Funding:</b> NA	<b>Finance Budget:</b>
---	------------------------

**SPECIFIC EXPLANATION:** In accordance with Section 28-303 of the Code of Ordinances, the Brays Forest Improvement Corporation initiated an application for the designation of a Prohibited Yard Parking Requirement Area. The application includes a letter of support from the president of the Brays Forest Improvement Corporation. Notification was mailed to 156 property owners indicating that the prohibited yard parking requirement area application had been made. The notification further stated that written protest could be filed with the Planning and Development Department within twenty days of mailing. One (1) protest was timely filed with the Planning and Development Department. The Hearing Official held a public hearing on June 30, 2010 and recommended establishing the Prohibited Yard Parking Requirement Area.

- Attachments:**  
 Decision of the Hearing Official  
 Prohibited Yard Parking Requirement Area Application  
 Letter of Support  
 Map of the proposed requirement area / land use

- xc:** Marty Stein, Agenda Director  
 Anna Russell, City Secretary  
 David M. Feldman, City Attorney  
 Don Cheatham, Senior Assistant City Attorney  
 Chief C. A. McClelland, HPD  
 Alfred Moran, ARA

**REQUIRED AUTHORIZATION**

<b>Finance Director:</b>	<b>Other Authorization:</b>	<b>Other Authorization:</b>
--------------------------	-----------------------------	-----------------------------


# Prohibited Yard Parking Requirement Area No. P100501

## Hearing Official's Approval

Hearing Official Evaluation:

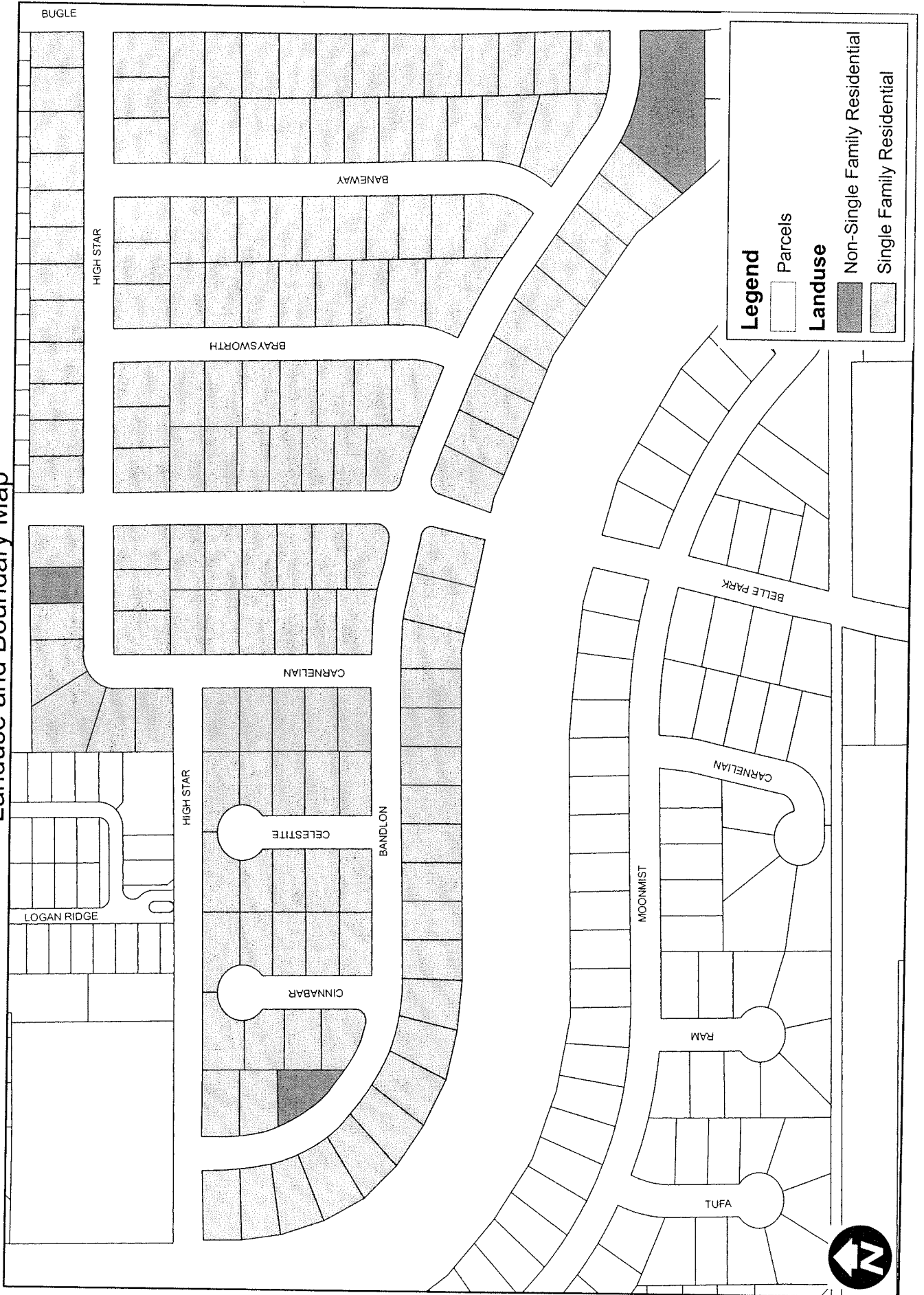
Satisfies	Does Not Satisfy	Criteria
X		<p><i>PYPRA includes five contiguous block faces;</i></p> <p><b>The application area contains at least five contiguous block faces.</b></p>
X		<p><i>More than 60% of the proposed PYPRA is developed as single-family residential lots;</i></p> <p><b>98.1% of the proposed application area is developed as single-family residential.</b></p>
X		<p><i>The application is authorized by the board of an active homeowners association or civic club that encompasses the residential area described in the application;</i></p> <p><b>The president of the Brays Forest Improvement Corporation has signed a letter of support.</b></p>
X		<p><i>Available parking is sufficient to accommodate the typical parking needs for the residential area;</i></p> <p><b>The curbside parking spaces or areas within the residential subdivision available to owners for the parking of vehicles or equipment are sufficient to accommodate the number of vehicles or equipment typically parked within the area.</b></p>

**The Prohibited Yard Parking Requirement Area meets the criteria.**


8-31-10  
 \_\_\_\_\_  
 Nicole Smothers, Date  
 Hearing Official, Presiding

\_\_\_\_\_  
 Randall Stuewer, Date  
 Hearing Official, Presiding

P100501  
Brays Forest Improvement Corporation  
Landuse and Boundary Map



TO: Mayor via City Secretary **REQUEST FOR COUNCIL ACTION**

<b>SUBJECT:</b> Petition for the City's consent to the addition of 799.04 acres of land to Harris County Municipal Utility District No. 490 (Key Map No. 364-M, R, V & 365-J, N, S)	<b>Page</b> 1 of 1	<b>Agenda Item #</b>  32
---	-----------------------	--------------------------------

<b>FROM (Department or other point of origin):</b>  Department of Public Works and Engineering	<b>Origination Date</b>	<b>Agenda Date</b> OCT 06 2010
--	-------------------------	-----------------------------------

<b>DIRECTOR'S SIGNATURE</b>  Daniel W. Krueger, P.E. Director	<b>Council District affected:</b> "ETJ"
---	--

<b>For additional information contact:</b>  Mark L. Loethen, P.E., PTOE Acting Deputy Director (713) 837-0724	<b>Date and identification of prior authorizing Council action:</b>
---	---

**RECOMMENDATION: (Summary)**

The petition for the addition of 799.04 acres of land to Harris County Municipal Utility District No. 490 be approved.

**Amount and Source of Funding:**

NONE REQUIRED

**SPECIFIC EXPLANATION:**

Harris County Municipal Utility District No. 490 has petitioned the City of Houston for consent to add 799.04 acres of land, located in the city's extraterritorial jurisdiction, to the district.

The Utility District Review Committee has evaluated the application with respect to wastewater collection and treatment, potable water distribution, storm water conveyance, and other public services.


The district is located in the vicinity of House Hahl Road, Katy-Hockley, Cypress Creek and Proposed SH 99 (Grand Parkway). The district desires to add 799.04 acres, thus yielding a total of 1,916.33 acres. The district will be served by a proposed regional plant, Harris County Municipal Utility District No. 418 Wastewater Treatment Plant No. 2. The other districts to be served by this proposed regional plant are Harris County Municipal Utility District Nos. 491, 492, and 493. The nearest major drainage facility for Harris County Municipal Utility District No. 490 is Cypress Creek which flows into Spring Creek and then into the San Jacinto River and finally into Lake Houston.

Potable water will be provided by the district. By executing the Petition for Consent, the district has acknowledged that all plans for the construction of water conveyance, wastewater collection, and storm water collection systems within the district must be approved by the City of Houston prior to their construction.

The Utility District Review Committee recommends that the subject petition be approved.

Attachments

cc: Marty Stein Marlene Gafrick Jun Chang  
Bill Zrioka Deborah McAbee Carl Smitha

<b>REQUIRED AUTHORIZATION</b>		20UPA70
<b>Finance Department</b>	<b>Other Authorization:</b>  Mark L. Loethen, P.E., CFM, PTOE Acting Deputy Director Planning & Development Services Div.	<b>Other Authorization:</b>



# CITY OF HOUSTON



Department of Public Works and Engineering  
Water District Consent Application Form



**Application Accepted as Complete** (to be completed by PW&E)

Application is hereby made for consent of the City of Houston to the  creation/  addition of 799.04 acres to Harris County MUD No. 490 under the provisions of Chapters 49 and 54, Texas Water Code.

*Martha Bersch*  
Attorney for the District

**Attorney: Schwartz, Page & Harding, L.L.P.**

Address: 1300 Post Oak Boulevard, Suite 1400, Houston Zip: 77056 Phone: 713.623.4531

**Engineer: Brown & Gay Engineers, Inc.**

Address: 10777 Westheimer, Suite 400, Houston Zip: 77042 Phone: 281.558.8700

**Owners: GGP-Bridgeland, LP**

Address: 23629 House Hahl Road, Cypress Zip: 77433 Phone: 281.213.9600

(If more than one owner, attach additional page. List all owners of property within the District)

### LOCATION

INSIDE CITY  OUTSIDE CITY  NAME OF COUNTY (S) Harris  
Survey See Attachment 1 Abstract See Attachment 1

Geographic Location: List only major streets, bayous or creeks:

North of: House Hahl Road East of: Katy-Hockley  
South of: Cypress Creek West of: Proposed SH99 (Grand Parkway)

### WATER DISTRICT DATA

Total Acreage of District: 1,117.29 Existing Plus Proposed Land 1,916.33

**Development Breakdown (Percentage) for tract being considered for annexation:**


Single Family Residential 100% Multi-Family Residential 0

Commercial 0 Industrial 0 Institutional 0

Sewage generated by the District will be served by a : District Plant  Regional Plant

Sewage Treatment Plant Name: Future Harris County MUD No. 418 WWTP No. 2

NPDES/TPDES Permit No: See Comments\* TCEQ Permit No: See Comments\*



# CITY OF HOUSTON



Department of Public Works and Engineering  
Water District Consent Application Form

Existing Capacity (MGD): See Comments\*

Ultimate Capacity (MGD): 6

Size of treatment plant site: 10 square feet/acres.

If the treatment plant is to serve the District only, indicate the permitted capacity of the plant: N/A MGD.

If the treatment plant is to serve other Districts or properties (i.e. regional), please indicate total permitted capacity of the plant. List all Districts served, or to be served, within the plant and their allotted capacities

(If more than two Districts – attach additional page):

Total permitted capacity: None at this time\*

MGD of (Regional Plant).

Name of District: See Attachment 2  
or property owner(s)

MGD Capacity Allocation See Attachment 2

Name of District: See Attachment 2

MGD Capacity Allocation See Attachment 2

Water Treatment Plant Name: See Comments\*

Water Treatment Plant Address: See Comments\*

Well Permit No: See Comments\*

### Existing Capacity:

Well(s): See Attachment 2 GPM

Booster Pump(s): See Attach. 2 GPM

Tank(s): See Attachment 2 MG

### Ultimate Capacity:

Well(s): See Attachment 2 GPM

Booster Pump(s): See Attach. 2 GPM

Tank(s): See Attachment 2 MG

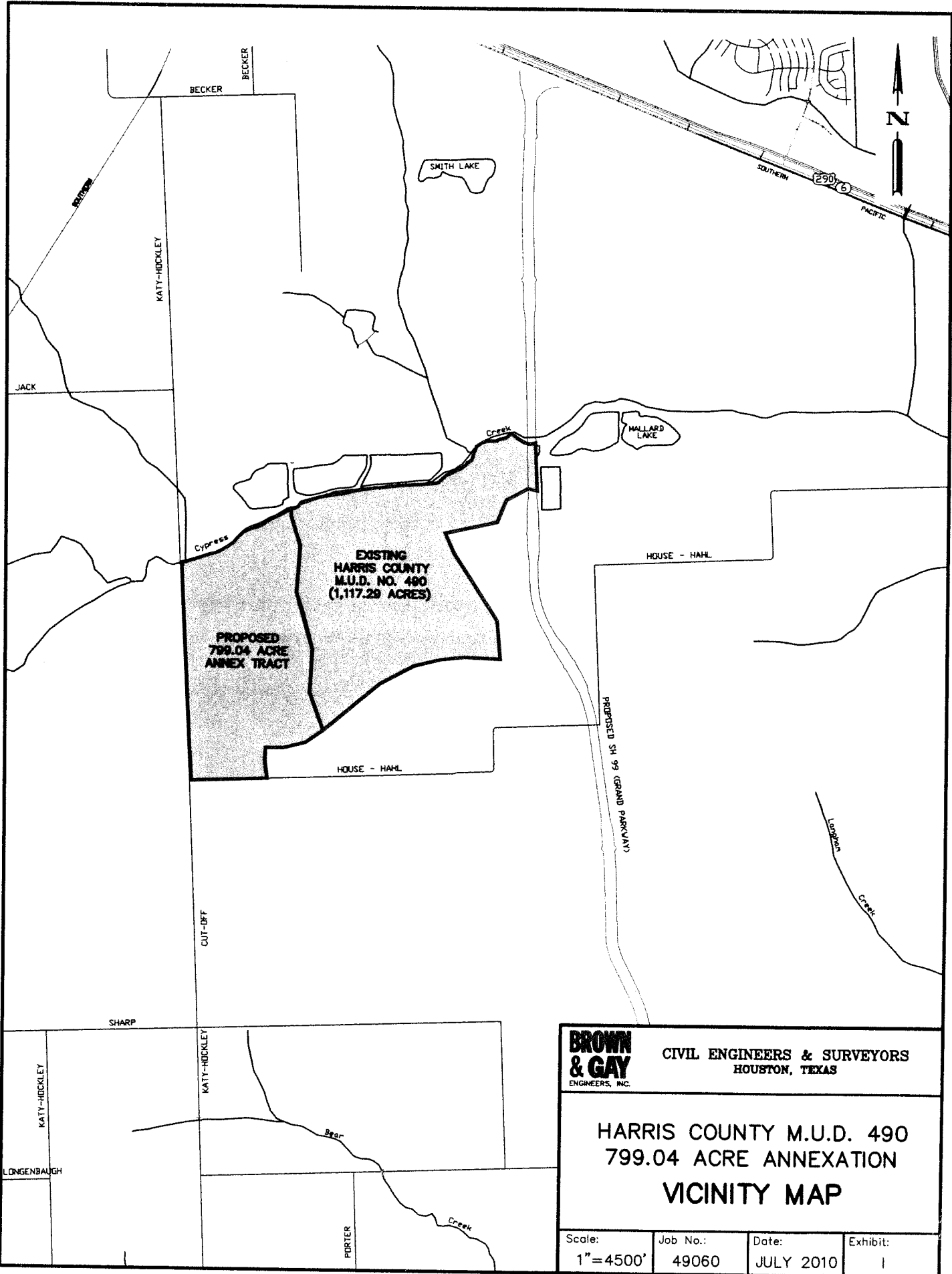
Size of Treatment Plant Site: See Comments\*

square feet/acres.

Comments or Additional Information: \*District is several years from being developed. Water & wastewater treatment capacity for the District is accounted for in the ultimate build-out of the plants projected for the master planned community.



L:\PROJECTS\HCM490\COH ANNEXATION PETITION\HCMUD 490 VICINITY MAP.DWG



**BROWN & GAY**  
 CIVIL ENGINEERS & SURVEYORS  
 HOUSTON, TEXAS  
 ENGINEERS, INC.

**HARRIS COUNTY M.U.D. 490  
 799.04 ACRE ANNEXATION  
 VICINITY MAP**


Scale: 1" = 4500'	Job No.: 49060	Date: JULY 2010	Exhibit: I
----------------------	-------------------	--------------------	---------------

TO: Mayor via City Secretary

REQUEST FOR COUNCIL ACTION

<b>SUBJECT:</b> An ordinance to adopt a Municipal Setting Designation prohibiting the use of designated groundwater for Differential Development - 1994, Ltd. for the site located at 12534 Memorial Drive, Houston, TX 77024. (MSD # 2008-012-DD)		Page 1 of 1	Agenda Item # 33
--	--	----------------	---------------------

<b>FROM (Department or other point of origin):</b> Department of Public Works and Engineering	<b>Origination Date</b>	<b>Agenda Date</b> OCT 06 2010
--	-------------------------	-----------------------------------

<b>DIRECTOR'S SIGNATURE:</b>  Daniel W. Krueger, P.E., Director	<b>Council District affected:</b> G 024
--	---

<b>For additional information contact:</b> Carol Ellinger Haddock, P.E. Senior Assistant Director (832) 395-2686 Richard J. Chapin Senior Project Manager (832) 395-2689	<b>Date and identification of prior authorizing Council action:</b>
--	---

**RECOMMENDATION: (Summary)**  
It is recommended that City Council adopt a Municipal Setting Designation (MSD) ordinance prohibiting the use of designated groundwater at the Differential Development - 1994, Ltd. site located at 12534 Memorial Drive, Houston, TX 77024, and support issuance of an MSD by the Texas Commission on Environmental Quality (TCEQ). (MSD # 2008-012-DD)

**Amount and Source of Funding:** N/A

**BACKGROUND:** In 2003, the Texas Legislature authorized the creation of Municipal Setting Designations (MSD), which designates an area in which the use of contaminated groundwater is prohibited for use as potable water. The law is administered by the Texas Commission on Environmental Quality (TCEQ) and requires local City support to designate an MSD. The intent of the legislation is to encourage redevelopment of vacant or abandoned properties while protecting public health. On August 22, 2007, City Council approved an ordinance amending Chapter 47 of the Code of Ordinances by adding Article XIII related to groundwater, which provides a process to support or not support an MSD application to the State (ordinance amended 7/14/2010). This ordinance requires a written public notice to be mailed to property owners within one-half mile of a proposed MSD site and owners/operators of potable water wells within 5-miles of a proposed MSD site. In addition, a public meeting and a public hearing are required to be held prior to City Council's consideration of an ordinance of support.


**DIFFERENTIAL DEVELOPMENT - 1994, LTD. APPLICATION:** Differential Development - 1994, Ltd. is seeking a Municipal Setting Designation (MSD) for 6.75-acres of land located at 12534 Memorial Drive, Houston, TX 77024. The contamination consists of tetrachloroethene (PCE), trichloroethene (TCE), cis-1,2-dichloroethene (cis-1,2-DCE), and vinyl chloride (VC). This property was developed in 1962 with a retail shopping center. The source of contamination is from the Pro Cleaners dry cleaning facility which operated from 2000 through 2007. Monitoring at the site began in 2003. The site has been accepted into the Texas Voluntary Cleanup Program, and has been thoroughly investigated. The investigation has indicated that the contamination plumes are stable and in most cases are contracting.

Differential Development - 1994, Ltd. is seeking an MSD for this property to restrict access to groundwater to protect the public against exposure to the contaminants. There is a public drinking water supply system that meets state requirements that supplies or is capable of supplying drinking water to the MSD property and all properties within one-half mile of the MSD property. In addition, a public meeting was held on 8/31/2010 in the community and a public hearing was held on 9/16/2010 in the Council Committee on Development and Regulatory Affairs which are necessary steps prior to City Council's consideration of support.

**RECOMMENDATIONS:** It is recommended that City Council adopt a Municipal Setting Designation (MSD) ordinance prohibiting the use of designated groundwater at the Differential Development - 1994, Ltd. site located at 12534 Memorial Drive, Houston, TX 77024, and support issuance of an MSD by the Texas Commission on Environmental Quality.

DWK:MLL:CEH  
P:\PLANNING BRANCH\MSD\DATABASE\GENERIC RCA - ORDINANCE SUPPORT.DOC  
C: Marty Stein, Ceil Price

**REQUIRED AUTHORIZATION** CUIC ID# 20CAE55

<b>Other Authorization:</b>	<b>Authorization:</b>  Mark L. Loethen, P.E., CFM, PTOE Acting Deputy Director Planning & Development Services Division	<b>Other Authorization:</b>
-----------------------------	--	-----------------------------

<b>SUBJECT:</b> City of Houston school speed zone ordinance amendment.	<b>Category #</b>	<b>Page</b> 1 of <u>1</u>	<b>Agenda Item #</b> <b>34</b>
--	-------------------	------------------------------	-----------------------------------

<b>FROM (Traffic &amp; Transportation):</b> Department of Public Works and Engineering	<b>Origination Date</b>	<b>Agenda Date</b> OCT 06 2010
---	-------------------------	-----------------------------------

<b>DIRECTOR'S SIGNATURE:</b> <i>DW Krueger</i> Daniel W. Krueger, P.E.	<b>Council District affected:</b> All Districts
--	--

<b>For additional information contact:</b> Katherine Parker, Sr. Project Manager <b>Phone:</b> (713) 837-7285 <i>K Parker</i>	<b>Date and identification of prior authorizing Council action:</b> Ordinance #2009-773 Adopted August 19, 2009
--	---

**RECOMMENDATION: (Summary)** Approve and adopt ordinance amendments to the City of Houston speed zone ordinance.

**Amount and Source of Funding:** NA

**SPECIFIC EXPLANATION:**

Several changes are recommended for school speed zones which are on various City streets. Traffic studies were conducted for the school zoned street segments to establish the recommended speed limit. These amendments are included in Tables 1, 2 and 3. A full listing of all school speed zones, including all changes, is contained in Table 3 and is recommended for adoption.

Table 1 lists new School Speed Zones which have been installed and/or changed following the completion of traffic studies.

Table 2 lists all new School Speed Zones that are recommended for removal due to school closing or school boundary adjustments.

Table 3 lists all School speed zones and includes the above installations and removals.

It is recommended that City Council approve the School Speed Zones – 20 MPH dated September 2010.

Attachment(s)

xc: Marty Stein, Agenda Director  
Jeffrey Weatherford, P.E., PTOE  
Michael Y. Ereti, P.E.

REQUIRED AUTHORIZATION **CUIC ID #20JSW43**

<b>Finance Director:</b>	<b>Other Authorization:</b>	<b>Other Authorization:</b> <i>J. Michael J. Ereti for Jeff Weatherford</i> Jeffrey Weatherford, P.E., PTOE Deputy Director Traffic and Transportation Division
--------------------------	-----------------------------	--

**Table 1**  
**City of Houston**

**Department of Public Works and Engineering**  
**Traffic and Transportation Division**

**School Speed Zones - Recommended for Installation**

<i>School Name</i>	<i>Prefix</i>	<i>Street</i>	<i>Suffix</i>	<i>Zone Limit</i>	<i>Direction</i>	<i>Action</i>	<i>Council District</i>
ALMEDA		Almeda Genoa		FROM A POINT 132 FT WEST OF MONARCH TO A POINT 145 FT WEST OF CHISWICK	E&W	INSTALL	D
BAKER - RIPLEY CHARTER SCHOOL		Sands Point		FROM A POINT 176 FT WEST OF ROOKIN TO A POINT 135 FT WEST OF TARNEF	E&W	INSTALL	F
GREGG		Nunn		FROM A POINT 180 FT SOUTH OF ROXBURY TO A POINT 250 FT NORTH OF AVERY	N&S	INSTALL	I
HARMONY SCHOOL OF EXCELLENCE - ENDEAVOR	W.	Little York		FROM A POINT 80 FT EAST OF ANTOINE TO A POINT 555 FT EAST OF ANTOINE	E&W	INSTALL	A
HARMONY SCHOOL OF SCIENCE SUGARLAND/HOUSTON	W.	Bellfort		FROM A POINT 200 FT WEST OF SYNOTT TO A POINT 650 FT EAST OF SYNOTT	E&W	INSTALL	F
HARMONY SCIENCE OF INGENUITY		Stella Link		FROM A POINT 65 FT SOUTH OF WOODSHIRE EXTENDING NORTH 240 FT	N&S	INSTALL	C
HOLLAND		Mississippi		FROM A POINT 200 FT EAST OF MIDWAY TO A POINT 200 FT WEST OF DEFENDER	E&W	INSTALL	B
KIPP POLARIS ACADEMY FOR BOYS		Mesa		FROM A POINT 275 FT NORTH OF TIDWELL TO A POINT 290 FT NORTH OF STERLINGSHIRE	N&S	INSTALL	B
KIPP POLARIS ACADEMY FOR BOYS		Tidwell		FROM A POINT 70 FT EAST OF MESA TO A POINT 800 FT EAST OF TIDWELL	E&W	INSTALL	B
KIPP VOYAGE ACADEMY FOR GIRLS		Mesa		FROM A POINT 275 FT NORTH OF TIDWELL TO A POINT 290 FT NORTH OF STERLINGSHIRE	N&S	INSTALL	B
KIPP VOYAGE ACADEMY FOR GIRLS		Tidwell		FROM A POINT 70 FT EAST OF MESA TO A POINT 800 FT EAST OF TIDWELL	E&W	INSTALL	B
MONARCH SCHOOL THE		Kempwood		FROM A POINT 100 FT WEST OF ROSEFIELD TO A POINT 600 FT WEST OF KEMPWOOD	E&W	INSTALL	A
MONARCH SCHOOL THE		Rosefield		FROM A POINT 100 FT NORTH OF KEMPWOOD TO A POINT 250 FT NORTH OF KEMPWOOD	N&S	INSTALL	A
PINEY POINT		Lipan		FROM A POINT 90 FT EAST OF ARMSTRONG TO A POINT 60 FT WEST OF FONDREN	E&W	INSTALL	G

**Table 1**

**City of Houston**

**Department of Public Works and Engineering**

**Traffic and Transportation Division**

**School Speed Zones - Recommended for Installation**

23-Sep-10

Page 2 of 2

<i>School Name</i>	<i>Prefix</i>	<i>Street</i>	<i>Suffix</i>	<i>Zone Limit</i>	<i>Direction</i>	<i>Action</i>	<i>Council District</i>
PLEASANTVILLE		Mississippi		FROM A POINT 200 FT EAST OF MIDWAY TO A POINT 200 FT WEST OF DEFENDER	E&W	INSTALL	B
RIDGEMONT		Ridgeton		FROM THE INTERSECTION OF COOPER RIDGE AND RIDGETON TO A POINT 300 FT EAST OF COOPER RIDGE	E&W	INSTALL	D
SUMMERWOOD	W.	Lake Houston		FROM A POINT 700 FT WEST OF SUMMER LAKES DR TO A POINT 200 FT NORTH OF DEUSSEN PARKWAY	N&S	INSTALL	E
VARNETT SCHOOL NORTHEAST	E.	Houston		FROM A POINT 40 FT WEST OF MESA TO A POINT 500 FT WEST OF MESA	E&W	INSTALL	B
WESTERN ACADEMY		Long Point		FROM A POINT 400 FT EAST OF BUTLERCREST TO A POINT 350 FT WEST OF BUTLERCREST	E&W	INSTALL	A
YES PREP NORTH FOREST		Mesa		FROM A POINT 275 FT NORTH OF TIDWELL TO A POINT 290 FT NORTH OF STERLINGSHIRE	N&S	INSTALL	B
YES PREP NORTH FOREST		Sterlingshire		FROM A POINT 50 FT WEST OF MESA TO A POINT 350 FT WEST OF MAYBERRY	E&W	INSTALL	B
YES PREP NORTH FOREST		Sterlingshire		FROM A POINT 50 FT WEST OF MESA TO A POINT 350 FT WEST OF MAYBERRY	E&W	INSTALL	B
YES PREP REVOLUTION CAMPUS - GULFTON, SOUTH, WEST		De Moss		FROM THE INTERSECTION OF ROOKIN TO A POINT 825 FT WEST OF ROOKIN	E&W	INSTALL	F
YES PREP REVOLUTION CAMPUS - GULFTON, SOUTH, WEST		Rookin		FROM A POINT 280 FT SOUTH OF DE MOSS TO A POINT 50 FT NORTH OF DE MOSS	N&S	INSTALL	F
YES PREP SOUTH CAMPUS - W. BELLFORT	W.	Belfort		FROM A POINT 450 EAST OF RICEVILLE SCHOOL RD TO A POINT 190 FT EAST OF WESTBRAE PARKWAY	E&W	INSTALL	C
YES PREP SOUTH CAMPUS - W. BELLFORT		Westbrae		FROM THE INTERSECTION OF W. BELLFORT TO A POINT 540 FT NORTH OF W. BELLFORT	E&W	INSTALL	C

**Table 2**  
**City of Houston**  
**Department of Public Works and Engineering**  
**Traffic and Transportation Division**  
**School Speed Zones - Recommended for Removal**

23-Sep-10  
Page 1 of 2

<i>School Name</i>	<i>Prefix</i>	<i>Street</i>	<i>Suffix</i>	<i>Zone Limits</i>	<i>Direction</i>	<i>Action</i>	<i>Council DistrictID</i>
<i>ALLEN</i>		Oxford		FROM THE INTERSECTION OF VICTORIA TO A POINT 340 FT SOUTH OF WALTHALL	S.	REMOVE	<i>H</i>
<i>ALLEN</i>		Arlington		FROM THE INTERSECTION OF VICTORIA TO A POINT 320 FT NORTH OF WALTHALL	N&S	REMOVE	<i>H</i>
<i>ALLEN</i>		Victoria		FROM A POINT 175 FT WEST OF ARLINGTON TO A POINT 75 FT EAST OF OXFORD	E&W	REMOVE	<i>H</i>
<i>ALLEN</i>		Oxford		FROM A POINT 300 FT SOUTH OF WALTHALL TO THE INTERSECTION OF VICTORIA	N.	REMOVE REMOVE REMOVE	<i>H</i>
<i>ALMEDA</i>		Almeda School	Rd.	FROM A POINT 75 FT NORTH OF FELLOWS RD TO A POINT 200 FT NORTH OF DANFIELD	N&S	REMOVE	<i>D</i>
<i>ALMEDA</i>		Bridgeport		FROM THE INTERSECTION OF FELLOWS ROAD TO A POINT 300 FT NORTH OF DANFIELD	N&S	REMOVE	<i>D</i>
<i>ALMEDA</i>		Danfield		FROM THE INTERSECTION OF BRIDGEPORT TO THE INTERSECTION OF ALMEDA SCHOOL RD	E&W	REMOVE	<i>D</i>
<i>LEARNING ACADEMY</i>		Suburban		FROM A POINT 180 FT SOUTH OF FURAY TO A POINT 800 FT NORTH OF FURAY	N&S	REMOVE	<i>B</i>
<i>LEWIS</i>		Glen Loch		FROM THE INTERSECTION OF ROCKHILL TO A POINT 30 FT NORTH OF GLENBRAE	N&S	Remove	<i>I</i>
<i>LEWIS</i>		Tipperary		FROM A POINT 75 FT SOUTH OF ROCKHILL TO A POINT 50 FT NORTH OF GLENBRAE	N&S	Remove	<i>I</i>
<i>LEWIS</i>		Rockhill		FROM A POINT 200 FT WEST OF TIPPERARY TO A POINT 75 FT EAST OF GLEN LOCH	E&W	Remove	<i>I</i>
<i>NORTH HOUSTON BAPTIST SCHOOL</i>	W.	Little York		FROM A POINT 65 FT WEST OF MEADOWSHIRE TO A POINT 50 FT EAST OF DOMINO	E&W	.Remove Remove	<i>B</i>
<i>PECK</i>		Dickens		FROM A POINT 200 FT SOUTH OF ALBEMARLE TO A POINT 200 FT NORTH OF ARVILLA	N&S	REMOVE	<i>D</i>

PECK

Albemarle

FROM THE INTERSECTION OF  
MARTIN LUTHER KING TO A  
POINT 200 FT EAST OF DICKENS

E&W

REMOVE

*D*

**Table 2**  
**City of Houston**  
**Department of Public Works and Engineering**  
**Traffic and Transportation Division**  
**School Speed Zones - Recommended for Removal**

23-Sep-10  
Page 2 of 2

<i>School Name</i>	<i>Prefix</i>	<i>Street</i>	<i>Suffix</i>	<i>Zone Limits</i>	<i>Direction</i>	<i>Action</i>	<i>Council DistrictID</i>
<i>PECK</i>		Arvilla/Nassau		FROM A POINT 200 FT WEST OF MARTIN LUTHER KING TO A POINT 200 FT EAST OF DICKENS	E&W	REMOVE	<i>D</i>
<i>PECK</i>		Martin Luther King		FROM A POINT 300 FT SOUTH OF ALBEMARLE TO A POINT 400 FT NORTH OF WINNETKA	N&S	REMOVE	<i>D</i>
<i>SHADOW OAKS</i>		Westview	Dr.	FROM A POINT 240 FT WEST OF SHADOWDALE TO A POINT 300 FT EAST OF SHADOWDALE	E&W	Remove	<i>A</i>
<i>SHADOW OAKS</i>		Shadowdale		FROM A POINT 360 FT SOUTH OF SHADOW OAKS TO A POINT 100 FT NORTH OF WESTVIEW	N&S	Remove	<i>A</i>
<i>SHADOW OAKS</i>		Shadow Oaks		FROM A POINT 255 FT WEST OF SHADOWDALE TO A POINT 250 FT EAST OF SHADOWDALE	E&W	Remove	<i>A</i>
<i>ST. CHARLES BORROMEO SCHOOL</i>		Tidwell		FROM THE INTERSECTION OF BAUMAN TO A POINT 90 FT EAST OF MCGALLION	E&W	REMOVE REMOVE REMOVE	<i>H</i>
<i>ST. CHARLES BORROMEO SCHOOL</i>		Mc Gallion		FROM A POINT 270 FT NORTH OF BERRY TO A POINT 170 FT SOUTH OF BRIARCLIFF	N&S	REMOVE	<i>H</i>



**Table 3**  
**City of Houston**  
**Department of Public Works and Engineering**  
**Traffic and Transportation Division**  
**School Speed Zones-20 MPH**

34

OCT 06 2010

23-Sep-10

Page 1 of 56

Prefix Street

Suffix Limits of Zones

Direction  
of Travel

	06th		FROM A POINT 168 FT WEST OF H STREET TO A POINT 76 FT EAST OF J STREET	E&W
	07th		FROM A POINT 65 FT WEST OF H STREET TO A POINT 93 FT EAST OF J STREET	E&W
E.	08th		FROM A POINT 90 FT EAST OF CORTLANDT TO THE INTERSECTION OF HEIGHTS BLVD	E&W
W.	08th		FROM A POINT 351 FT WEST OF HERKIMER TO A POINT 171 FT EAST OF HERKIMER	E&W
	08th		FROM THE INTERSECTION OF SELINSKY TO A POINT 190 FT NORTH OF CANTERWAY	N&S
E.	09th		FROM A POINT 250 FT WEST OF HARVARD TO THE EAST PROPERTY LINE OF HARVARD ELEMENTARY	E.
E.	09th		FROM A POINT 100 FT WEST OF CORTLANDT TO A POINT 75 FT WEST OF HARVARD	W.
E.	11th		FROM A POINT 70 FT EAST OF HEIGHTS BLVD TO A POINT 10 FT WEST OF CORTLANDT	E&W
E.	11th		FROM A POINT 150 FT WEST OF STUDEWOOD TO A POINT 107 FT EAST OF MICHAUX	E&W
W.	12th		FROM A POINT 130 FT WEST OF LAWRENCE TO THE INTERSECTION OF N. SHEPHERD	E&W
W.	13th		FROM A POINT 24 FT WEST OF LAWRENCE TO THE INTERSECTION OF N. SHEPHERD	E&W
E.	15th		FROM A POINT 175 FT WEST OF ARLINGTON TO A POINT 150 FT EAST OF ARLINGTON	E&W
E.	17th		FROM A POINT 210 FT WEST OF STUDEWOOD TO A POINT 75 FT WEST OF BEVERLY	E&W
E.	18th		FROM A POINT 210 FT WEST OF BEVERLY TO THE INTERSECTION OF STUDEWOOD	E&W
E.	20th		FROM A POINT 210 FT WEST OF HEIGHTS BLVD TO A POINT 160 FT EAST OF HEIGHTS BLVD	E&W
W.	20th		FROM A POINT 250 FT WEST OF LAWRENCE TO A POINT 170 FT EAST OF NICHOLSON	E&W
W.	21st		FROM A POINT 355 FT EAST OF NICHOLSON TO A POINT 280 FT WEST OF LAWRENCE	E&W
W.	22nd		FROM A POINT 315 FT EAST OF NICHOLSON TO A POINT 245 FT WEST OF LAWRENCE	E&W
E.	22nd		FROM A POINT 172 FT WEST OF HARVARD TO A POINT 609 FT WEST OF HARVARD	E&W
E.	33rd		FROM A POINT 240 FT EAST OF N. MAIN TO A POINT 210 FT EAST OF BACCHUS	E&W
E.	35th		FROM A POINT 300 FT WEST OF AJAX TO A POINT 50 FT WEST OF CORNWELL	E&W
W.	39th		FROM A POINT 375 FT EAST OF SUE BARNETT TO THE INTERSECTION OF SUE BARNETT	E&W
W.	41st		FROM A POINT 284 FT EAST OF SUE BARNETT TO A POINT 212 FT WEST OF SUE BARNETT	E&W
W.	43rd		FROM A POINT 263 FT WEST OF SUE BARNETT TO A POINT 206 FT EAST OF SUE BARNETT	E.
W.	43rd		FROM A POINT 225 FT EAST OF SUE BARNETT TO A POINT 218 FT WEST OF SUE BARNETT	W.
W.	43rd		FROM A POINT 215 FT EAST OF OAK FOREST TO THE INTERSECTION OF CURTIN	E&W
W.	43rd		FROM A POINT 300 FT WEST OF DONNA BELL TO A POINT 75 FT EAST OF BRIMBERRY	E&W

**Table 3**  
**City of Houston**  
**Department of Public Works and Engineering**  
**Traffic and Transportation Division**  
**School Speed Zones-20 MPH**

23-Sep-10

Page 2 of 56

Prefix Street

Suffix Limits of Zones

Direction of Travel

Prefix Street	Suffix	Limits of Zones	Direction of Travel
E. 45th		FROM THE INTERSECTION OF N. MAIN TO A POINT 275 FT WEST OF N. MAIN	E&W
65th		FROM A POINT 106 FT SOUTH OF SHERMAN TO A POINT 120 FT SOUTH OF CANAL	N&S
66th		FROM A POINT 77 FT NORTH OF AVENUE C TO A POINT 113 FT NORTH OF AVENUE F	N&S
71st		FROM THE INTERSECTION OF AVENUE H TO A POINT 146 FT NORTH OF AVENUE H	N&S
72nd		FROM THE INTERSECTION OF AVENUE H TO A POINT 219 FT SOUTH OF CANAL	N&S
74th		FROM A POINT 95 FT SOUTH OF HARRISBURG TO A POINT 162 FT NORTH OF SHERMAN	N&S
S. 74th		FROM A POINT 85 FT SOUTH OF WALKER TO THE INTERSECTION OF LAMAR	N&S
S. 75th		FROM A POINT 290 FT SOUTH OF WALKER TO A POINT 306 FT NORTH OF WALKER	N&S
75th		FROM THE INTERSECTION OF CANAL TO A POINT 47 FT NORTH OF AVENUE K	N&S
S. 75th		FROM A POINT 183 FT SOUTH OF HARRISBURG TO A POINT 195 FT NORTH OF SHERMAN	N&S
76th		FROM THE INTERSECTION OF CANAL TO A POINT 150 FT NORTH OF AVENUE L	N&S
Aberdeen		FROM THE INTERSECTION OF STELLA LINK TO THE INTERSECTION OF BRAES BLVD	E&W
Addicks Howell		FROM A POINT 1110 FT SOUTH OF S. BARKERS LANDING TO A POINT 160 FT NORTH OF GRISBY	N&S
Afton		FROM A POINT 140 FT SOUTH OF HOUSMAN TO A POINT 145 FT NORTH OF HOUSMAN	N&S
Ahrens		FROM A POINT 550 FT WEST OF FALVEY TO A POINT 159 FT WEST OF VINETT	E&W
Airline	Dr.	FROM A POINT 220 FT SOUTH OF WITCHER LN TO A POINT 315 FT NORTH OF WITCHER LN	N&S
Airline	Dr.	FROM A POINT 250 FT NORTH OF GOODSON TO A POINT 220 FT SOUTH OF DYNA	N&S
Airport	Blvd	FROM THE EAST PROPERTY LINE OF CARNEGIE ELEMENTARY TO A POINT 300 FT WEST OF SCOTT	E&W
W. Airport	Blvd	FROM A POINT 300 FT WEST OF FOLKLORE WAY TO A POINT 300 FT EAST OF RAVENSWORTH	E&W
W. Airport	Blvd	FROM A POINT 300 FT WEST OF BOB WHITE TO A POINT 308 FT EAST OF BOB WHITE	E&W
W. Airport	Blvd	FROM A POINT 200 FT EAST OF S GESSNER TO A POINT 200 FT WEST OF S GESSNER	E&W
W. Airport	Blvd	FROM A POINT 405 FT WEST OF SEASWEPT TO A POINT 35 FT EAST OF SEASWEPT	E.
W. Airport	Blvd	FROM A POINT 25 FT WEST OF SEASWEPT TO A POINT 405 FT WEST OF SEASWEPT	W.
W. Airport	Blvd	FROM A POINT 300 FT WEST OF LANDSDOWNE TO A POINT 300 FT EAST OF LANDSDOWNE	E&W
W. Alabama		FROM A POINT 300 FT EAST OF WOODHEAD TO A POINT 175 FT EAST OF DRISCOLL	E&W
Alabama		FROM A POINT 40 FT EAST OF DELANO TO A POINT 305 FT EAST OF ENNIS	E&W
Albacore		FROM A POINT 123 FT SOUTH OF TRIOLA TO A POINT 122 FT SOUTH OF STROUD	N&S

**Table 3**  
**City of Houston**  
**Department of Public Works and Engineering**  
**Traffic and Transportation Division**  
**School Speed Zones-20 MPH**

23-Sep-10

Page 3 of 56

Prefix Street

Suffix Limits of Zones

Direction  
of Travel

Alber		FROM THE INTERSECTION OF IRVINGTON TO THE INTERSECTION OF CETTI	E&W
Albury		FROM A POINT 100 FT NORTH OF WEST BELLFORT TO A POINT 60 FT NORTH OF BENNING	N&S
Alder		FROM A POINT 200 FT SOUTH OF GULFTON TO A POINT 200 FT NORTH OF GLENMONT	N&S
Alder		FROM A POINT 190 FT SOUTH OF DASHWOOD TO A POINT 106 FT NORTH OF CLAREWOOD	N&S
Aldine Westfield		FROM A POINT 400 FT SOUTH OF TIDWELL TO A POINT 150 FT NORTH OF TURNER	N&S
Aldine Westfield		FROM THE INTERSECTION OF HOLLIS TO A POINT 300 FT NORTH OF PARKER RD	N&S
Aldine Westfield		FROM A POINT 300 SOUTH OF ALDINE BENDER TO A POINT 250 NORTH OF ALDINE MEADOWS	N&S
Aldine Westfield		FROM A POINT 250 FT SOUTH OF LAUDER TO A POINT 300 FT NORTH OF LAUDER	N&S
Allendale		FROM A POINT 250 FT WEST OF FOREST OAKS TO A POINT 200 FT EAST OF HOWARD	E.
Allendale		FROM THE INTERSECTION OF HOWARD TO A POINT 300 FT WEST OF FOREST OAKS	W.
Almeda Genoa	Rd.	FROM A POINT 20 FT WEST OF FREESTAR TO A POINT 300 FT EAST OF FREECROFT	E&W
Almeda Genoa	Rd.	FROM A POINT 270 FT EAST OF CLEARWOOD TO A POINT 1060 FT WEST OF CLEARWOOD	E&W
Almeda Genoa		FROM A POINT 132 FT WEST OF MONARCH TO A POINT 145 FT WEST OF CHISWICK	E&W
Almond Creek		FROM A POINT 260 FT SOUTH OF GOLDEN FIELD TO THE INTERSECTION OF VILLAGE DALE	N&S
Altic		FROM THE INTERSECTION OF POLK TO A POINT 162 FT NORTH OF POLK	N&S
Altoona/Waco	E.Servic e Rd	FROM A POINT 175 FT NORTH OF LIBERTY RD TO A POINT 456 FT SOUTH OF LIBERTY RD	N&S
Altoona/Waco	W.Servic e Rd	FROM A POINT 175 FT NORTH OF LIBERTY RD TO A POINT 456 FT SOUTH OF LIBERTY RD	N&S
Amalie		FROM THE INTERSECTION OF LARRY TO THE INTERSECTION OF FRIENDLY	E&W
Amelia		FROM A POINT 90 FT WEST OF JACQUELYN TO 130 FT EAST OF COUNTER POINT	E&W
Andrews		FROM THE INTERSECTION OF TAFT TO THE INTERSECTION OF GENESSEE	E&W
Ann		FROM THE INTERSECTION OF ST. CHARLES TO THE INTERSECTION OF JENSEN	E&W
Antoine		FROM A POINT 749 FT SOUTH OF W. LITTLE YORK TO A POINT 450 FT SOUTH OF W. LITTLE YORK	N&S
Antoine		FROM THE INTERSECTION OF WESTVIEW DR TO A POINT 260 FT NORTH OF WESTVIEW DR	N&S
Appalachian Trail		FROM THE INTERSECTION OF MAPLE BROOK LANE TO A POINT 750 FT WEST OF ROCK SPRINGS	E&W
Appleton		FROM A POINT 131 FT SOUTH OF BENNINGTON TO THE INTERSECTION OF PLYMOUTH	N&S
Arapahoe		FROM THE INTERSECTION OF GAZIN TO THE INTERSECTION OF LATHROP	E&W
Ardmore		FROM A POINT 300 FT SOUTH OF YELLOWSTONE TO A POINT 240 FT NORTH OF YELLOWSTONE	N&S

**Table 3**  
**City of Houston**  
**Department of Public Works and Engineering**  
**Traffic and Transportation Division**  
**School Speed Zones-20 MPH**

23-Sep-10

Page 4 of 56

Prefix Street

Suffix

Limits of Zones

Direction  
of Travel

Arizona		FROM A POINT 150 FT SOUTH OF BENDELL TO A POINT 150 FT NORTH OF ELROD	N&S
Arlington		FROM A POINT 225 FT SOUTH OF E. 15TH TO A POINT 220 FT NORTH OF E. 15TH	N&S
Arnim		FROM A POINT 290 FT WEST OF EVERGREEN TO A POINT 125 FT EAST OF EVERGREEN	E.
Arnim		FROM A POINT 130 FT EAST OF EVERGREEN TO A POINT 125 FT WEST OF EVERGREEN	W.
Arnot		FROM A POINT 50 FT EAST OF CRESTWOOD TO A POINT 75 FT WEST OF TAGGART	E&W
Ashbrook		FROM A POINT 50 FT EAST OF CHIMNEY ROCK TO A POINT 250 FT EAST OF CHIMNEY ROCK	E&W
Askew		FROM A POINT 202 FT SOUTH OF MARKLEY TO A POINT 358 FT NORTH OF MARKLEY	N&S
Astoria		FROM A POINT 75 FT EAST OF RHINEBECK TO A POINT 140 FT WEST OF NEW ROCHELLE	E&W
Attingham		FROM A POINT 72 FT NORTH OF VINDON TO A POINT 249 FT NORTH OF BARRYKNOLL	N.
Attingham		FROM A POINT 249 FT NORTH OF BARRYKNOLL TO THE INTERSECTION OF VINDON	S.
Atwell		FROM THE INTERSECTION OF BRIARBEND TO THE INTERSECTION OF WILLOWBEND BLVD	N&S
Atwell		FROM A POINT 300 FT SOUTH OF DASHWOOD TO A POINT 133 FT NORTH OF DASHWOOD	N&S
Augusta		FROM A POINT 455 FT SOUTH OF VALLEY FORGE TO A POINT 451 FT NORTH OF VALLEY FORGE	N&S
Augusta		FROM A POINT 345 FT SOUTH OF SAN FELIPE TO A POINT 329 FT NORTH OF SAN FELIPE	N&S
Autumn Sage	Ln.	FROM THE INTERSECTION OF RIVERWAY OAK DR TO THE INTERSECTION OF MILLS BRANCH DR	E&W
Avalon		FROM A POINT 86 FT WEST OF BELLMEADE TO A POINT 200 FT EAST OF KIRBY	E&W
Avenue F		FROM THE INTERSECTION OF 65TH STREET TO A POINT 174 FT EAST OF 66TH STREET	E&W
Avenue H		FROM THE INTERSECTION OF DELMAR TO THE INTERSECTION OF LATHAM	E&W
Avenue H		FROM A POINT 235 FT EAST OF 76TH TO A POINT 227 FT WEST OF 75TH	E&W
Avenue H		FROM A POINT 172 FT EAST OF 72ND TO A POINT 215 FT WEST OF MALTBY	E&W
Avenue I		FROM THE INTERSECTION OF MALTBY TO A POINT 90 FT WEST OF STAFF SGT. MACARIO GARCIA	E&W
Avenue J		FROM A POINT 110 FT WEST OF 75TH TO A POINT 103 FT EAST OF 76TH	E&W
Bacchus		FROM THE INTERSECTION OF E. 33RD TO THE INTERSECTION OF E. 35TH	N&S
Bacher		FROM A POINT 85 FT NORTH OF SEXTON TO A POINT 280 FT NORTH OF TATE	N&S
Bacon		FROM THE INTERSECTION OF SPRINGHILL TO THE INTERSECTION OF TIERWESTER	E&W
Baird		FROM THE INTERSECTION OF LEELAND TO THE INTERSECTION OF POLK	N&S
Ballantine		FROM THE INTERSECTION OF COASTWAY TO A POINT 100 FT NORTH OF SPRINGTIME	N.

**Table 3**  
**City of Houston**  
**Department of Public Works and Engineering**  
**Traffic and Transportation Division**  
**School Speed Zones-20 MPH**

23-Sep-10

Page 5 of 56

Prefix Street

Suffix Limits of Zones

Direction of Travel

Prefix Street	Suffix	Limits of Zones	Direction of Travel
Ballantine		FROM A POINT 190 FT NORTH OF SPRINGTIME TO THE INTERSECTION OF COASTWAY	S.
Balmforth		FROM THE INTERSECTION OF DUMFRIES TO THE INTERSECTION OF S. RICE AVENUE	N&S
Bandlon	Dr.	FROM A POINT 310 FT WEST OF WILD ACRES TO A POINT 248 FT EAST OF WILD ACRES	E&W
Bankside		FROM THE WEST INTERSECTION OF SANDPIPER AND BANKSIDE TO A POINT 77 FT WEST OF BOB WHITE	E&W
S. Barkers Landing		FROM THE INTERSECTION OF ADDICKS HOWELL TO A POINT 60 FT EAST OF BARKERS COVE	E&W
Barremore		FROM A POINT 150 FT WEST OF HACKNEY TO THE INTERSECTION OF DISMUKE	E&W
Barrington		FROM A POINT 125 FT NORTH OF RICHMOND TO A POINT 240 FT SOUTH OF BEVERLY HILL	N&S
Bateswood		FROM THE INTERSECTION OF MEMORIAL DR TO A POINT 400 FT NORTH OF MEMORIAL DR	N&S
Bathurst		FROM THE INTERSECTION OF BAYBERRY TO A POINT 25 FT SOUTH OF CLOVERBROOK	N&S
Bathurst		FROM A POINT 300 FT SOUTH OF W. FUQUA TO A POINT 400 FT NORTH OF W. FUQUA	N&S
Bauman		FROM A POINT 110 FT SOUTH OF VAN MOLAN TO A POINT 110 FT NORTH OF GARROTSVILLE	N&S
Bauman		FROM A POINT 1344 FT NORTH OF BERRY RD. TO A POINT 300 FT SOUTH OF BERRY RD.	N&S
Bauman		FROM THE INTERSECTION OF TWIN OAKS TO THE INTERSECTION OF MAYFORD	N&S
Bay		FROM THE INTERSECTION OF JENSEN TO THE INTERSECTION OF EASTEX FREEWAY WEST SERVICE RD	E&W
Bayberry		FROM THE INTERSECTION OF WHITE HEATHER TO THE INTERSECTION OF BATHURST	E&W
Bayland		FROM A POINT 15 FT EAST OF HELEN TO A POINT 15 FT WEST OF BEAUCHAMP	E&W
Baywood		FROM THE INTERSECTION OF AVENUE H TO A POINT 259 FT NORTH OF AVENUE H	N&S
Beall		FROM A POINT 300 FT SOUTH OF PAUL QUINN TO A POINT 100 FT NORTH OF PAUL QUINN	N.
Beall		FROM A POINT 240 FT NORTH OF PAUL QUINN TO A POINT 75 FT SOUTH OF PAUL QUINN	S.
Beamer	Rd.	FROM A POINT 150 FT SOUTH OF KIRKDALE TO THE INTERSECTION OF FUQUA	N&S
Beauchamp		FROM A POINT 75 FT NORTH OF PECORE TO A POINT 111 FT SOUTH OF BAYLAND	N&S
Beaver Falls	Dr.	FROM THE INTERSECTION OF WILLOW TERRACE TO THE INTERSECTION OF WINDY GREEN DR	E&W
Beechnut		FROM THE INTERSECTION OF THE EAST INTERSECTION OF JORINE AND BEECHNUT TO A POINT 300 FT WEST OF THE WEST INTERSECTION OF JORINE	E&W
Beechnut		FROM A POINT 300 FT WEST OF BROOKWULF TO A POINT 300 FT EAST OF BROOKWULF	E&W
Beechnut		FROM A POINT 280 FT WEST OF FRANKWAY TO A POINT 700 FT EAST OF FRANKWAY	E&W
Bellaire	Bld	FROM A POINT 150 FT WEST OF MULLINS TO A POINT 366 FT WEST OF RAMPART	E&W
Bellaire	Bld	FROM THE INTERSECTION OF CHIMNEY ROCK TO A POINT 258 FT WEST OF CHETWOOD	E&W

**Table 3**  
**City of Houston**  
**Department of Public Works and Engineering**  
**Traffic and Transportation Division**  
**School Speed Zones-20 MPH**

23-Sep-10

Page 6 of 56

Prefix Street

Suffix Limits of Zones

Direction of Travel

Prefix Street	Suffix	Limits of Zones	Direction of Travel
Bellaire	Bldv	FROM A POINT 71 FT EAST OF TARNEF TO A POINT 320 FT EAST OF ROOKIN	E&W
Bellaire	Bldv	FROM A POINT 315 FT WEST OF OSAGE TO A POINT 313 FT EAST OF OSAGE	E&W
Bellaire	Bldv	FROM A POINT 78 FT WEST OF BURNING TREE TO A POINT 228 FT EAST OF S. GESSNER	E&W
Bellaire	Bldv	FROM A POINT 210 FT WEST OF PELLA TO A POINT 550 FT EAST OF PELLA	E.
Bellaire	Bldv	FROM A POINT 550 FT EAST OF PELLA TO A POINT 225 FT WEST OF PELLA	W.
Belle Glen		FROM A POINT 136 FT SOUTH OF HENDON TO THE INTERSECTION OF POMPANO	N&S
Belle Park		FROM A POINT 320 FT SOUTH OF MOONMIST TO A POINT 412 FT NORTH OF BELLAIRE BLVD	N&S
Bellefontaine		FROM THE INTERSECTION OF STELLA LINK TO THE INTERSECTION OF BRAES BLVD	E&W
W. Belfort		FROM A POINT 325 FT WEST OF RUNNYMEADE TO A POINT 165 FT EAST OF RUNNYMEADE	E.
W. Belfort		FROM A POINT 365 FT EAST OF RUNNYMEADE TO A POINT 175 FT WEST OF RUNNYMEADE	W.
W. Belfort		FROM A POINT 265 FT WEST OF BRAES PARK TO A POINT 220 FT EAST OF KITTY BROOK	E&W
W. Belfort		FROM A POINT 200 FT WEST OF RENWICK TO A POINT 260 FT EAST OF BURDINE	E&W
W. Belfort		FROM A POINT 340 FT WEST OF WOODWIND TO A POINT 170 FT EAST OF WOODWIND	E.
W. Belfort		FROM A POINT 330 FT EAST OF WOODWIND TO A POINT 200 FT WEST OF WOODWIND	W.
W. Belfort		FROM A POINT 315 FT WEST OF CLIFFWOOD TO A POINT 140 FT EAST OF CLIFFWOOD	E.
W. Belfort		FROM A POINT 310 FT EAST OF CLIFFWOOD TO A POINT 140 FT WEST OF CLIFFWOOD	W.
W. Belfort		FROM A POINT 272 FT WEST OF DOVER TO A POINT 75 FT EAST OF DOVER	E.
W. Belfort		FROM A POINT 300 FT EAST OF DOVER TO A POINT 75 FT WEST OF DOVER	W.
Belfort		FROM A POINT 250 FT WEST OF WALTRIP TO THE INTERSECTION OF WESTOVER	E&W
W. Belfort		FROM A POINT 204 FT WEST OF BOB WHITE TO A POINT 166 FT WEST OF SANDPIPER	E&W
W. Belfort		FROM A POINT 200 FT EAST OF ALBURY TO A POINT 200 FT WEST OF ALBURY	E&W
Belfort		FROM A POINT 700 FT WEST OF JUTLAND TO A POINT 450 FT EAST OF JUTLAND	E&W
W. Belfort		FROM A POINT 450 EAST OF RICEVILLE SCHOOL RD TO A POINT 190 FT EAST OF WESTBRAE PARKWAY	E&W
Belfort		FROM A POINT 300 FT EAST OF CRESTMONT TO THE INTERSECTION OF SOUTHBANK	E&W
Belfort		FROM A POINT 175 FT WEST OF FERDINAND TO A POINT 290 FT EAST OF VERA LOU	E&W
W. Belfort		FROM A POINT 200 FT WEST OF SYNOTT TO A POINT 650 FT EAST OF SYNOTT	E&W
Belfort		FROM A POINT 200 FT WEST OF LEDBETTER TO A POINT 200 FT EAST OF HEFFERNAN	E&W

**Table 3**  
**City of Houston**  
**Department of Public Works and Engineering**  
**Traffic and Transportation Division**  
**School Speed Zones-20 MPH**

23-Sep-10

Page 7 of 56

Prefix Street

Suffix Limits of Zones

Direction of Travel

Prefix Street	Suffix	Limits of Zones	Direction of Travel
Bellfort		FROM THE INTERSECTION OF LAWLER TO A POINT 90 FT WEST OF BRANDON	E&W
Bellfort		FROM A POINT 338 FT WEST OF GLENLOCH TO A POINT 590 FT WEST OF GLENLOCH	E&W
Bennington		FROM A POINT 300 FT WEST OF SCHULLER TO A POINT 300 FT EAST OF SCHULLER	E&W
Bennington		FROM A POINT 255 FT WEST OF APPLETON TO THE INTERSECTION OF HELMERS	E&W
Bennington		FROM A POINT 300 FT WEST OF LAVENDER TO THE INTERSECTION OF LOCKWOOD	E&W
Benson		FROM A POINT 50 FT NORTH OF MARKET TO A POINT 300 FT NORTH OF CURTIS	N.
Benson		FROM A POINT 300 FT NORTH OF CURTIS TO A POINT 150 FT SOUTH OF MARKET	S.
Benson		FROM 45 FT NORTH OF RAWLEY TO THE INTERSECTION OF NOBLE	N&S
Bentley		FROM THE INTERSECTION OF FLEETWOOD TO A POINT 200 FT NORTH OF TRENTON	N&S
Beresford		FROM A POINT 160 FT NORTH OF ORLEANS TO A POINT 140 FT SOUTH OF EMPORIA	N&S
Bering	Dr.	FROM A POINT 341 FT SOUTH OF SAN FELIPE TO A POINT 889 FT NORTH OF SAN FELIPE	N.
Bering	Dr.	FROM A POINT 832 FT NORTH OF SAN FELIPE TO A POINT 341 FT SOUTH OF SAN FELIPE	S.
Bering	Dr.	FROM A POINT 106 FT NORTH OF WESTHEIMER TO A POINT 606 FT NORTH OF WESTHEIMER	N.
Bering	Dr.	FROM A POINT 606 FT NORTH OF WESTHEIMER TO THE INTERSECTION OF WESTHEIMER	S.
Berkley		FROM A POINT 216 FT NORTH OF SOUTH LOOP EAST NORTH SERVICE RD TO A POINT 75 FT NORTH OF SCANLOCK	N.
Berkley		FROM A POINT 307 FT NORTH OF GLOVER TO A POINT 216 FT NORTH OF SOUTH LOOP EAST NORTH SERVICE RD	S.
Berkley/San Marcos		FROM A POINT 185 FT SOUTH OF EDNA TO A POINT 77 FT SOUTH OF BOWIE	N&S
Berry		FROM A POINT 305 FT WEST OF SCHNEIDER TO A POINT 270 FT EAST OF MILLICENT	E.
Berry		FROM A POINT 250 FT EAST OF LOMAX TO A POINT 300 FT WEST OF SCHNEIDER	W.
Berry	Rd.	FROM A POINT 300 FT WEST OF BAUMAN TO A POINT 460 FT EAST OF BAUMAN	E&W
Berry Creek		FROM THE INTERSECTION OF FOREST OAKS TO THE INTERSECTION OF SIEBER	E&W
Bertwood		FROM THE INTERSECTION OF WEAVER TO A POINT 260 FT NORTH SPAULDING	N&S
Bessemer		FROM A POINT 260 FT WEST OF THETA TO A POINT 30 FT EAST OF FREEWOOD	E&W
Beverly		FROM A POINT 100 FT NORTH OF E. 17TH TO THE INTERSECTION OF E.18TH	N&S
Bigelow		FROM THE INTERSECTION OF FULTON TO A POINT 47 FT WEST OF ELSER	E&W
Bigelow		FROM A POINT 50 FT WEST OF HARDY TO A POINT 100 FT WEST OF TERRY	W.
Bigelow		FROM A POINT 50 FT EAST OF TERRY TO A POINT 100 FT EAST OF HARDY	E.

**Table 3**  
**City of Houston**  
**Department of Public Works and Engineering**  
**Traffic and Transportation Division**  
**School Speed Zones-20 MPH**

23-Sep-10

Page 8 of 56

Prefix Street

Suffix

Limits of Zones

Direction  
of Travel

Bintliff		FROM A POINT 50 FT NORTH OF CARVEL TO A POINT 51 FT NORTH OF STROUD	N&S
Birdwood		FROM A POINT 520 FT WEST OF S. RICE AVE TO THE INTERSECTION OF S. RICE AVE	E&W
Bissonnet		FROM A POINT 320 FT WEST OF MCAVOY TO A POINT 80 FT WEST OF BEECHNUT	E&W
Bissonnet		FROM A POINT 50 WEST OF BOONE LOOP TO A POINT 875 EAST OF BOONE LOOP	E&W
Bissonnet		FROM A POINT 250 FT EAST OF HAZARD TO A POINT 250 FT WEST OF HAZARD	E&W
Bissonnet		FROM A POINT 943 FT EAST OF S. GESSNER TO A POINT 1156 FT EAST OF S. GESSNER	E&W
Bissonnet		FROM A POINT 240 FT WEST OF ASHCROFT TO A POINT 300 FT WEST OF RENWICK	E&W
Bissonnet		FROM A POINT 356 FT EAST OF LEAWOOD TO A POINT 565 FT EAST OF COURT GLEN	E&W
Bissonnet		FROM A POINT 24 FT EAST OF THE WEST INTERSECTION OF BRAEBURN VALLEY TO A POINT 295 FT EAST OF THE EAST INTERSECTION OF BRAEBURN	E&W
Blackhawk		FROM A POINT 1240 FT NORTH OF WOLCOTT TO A POINT 286 FT SOUTH OF WOLCOTT	N&S
Blalock		FROM A POINT 470 FT SOUTH OF KEMPWOOD TO A POINT 360 FT NORTH OF EMNORA	N&S
Bliss		FROM A POINT 150 FT SOUTH OF BENDELL TO A POINT 150 FT NORTH OF ELROD	N&S
Blodgett		FROM A POINT 15 FT EAST OF SAN JACINTO TO A POINT 84 FT EAST OF CAROLINE	E&W
Blodgett		FROM A POINT 256 FT WEST OF LA BRANCH TO A POINT 33 FT EAST OF LA BRANCH	E&W
Blue Bonnet		FROM THE INTERSECTION OF STELLA LINK TO THE INTERSECTION OF BRAES BLVD	E&W
Blue Ridge	Rd.	FROM THE INTERSECTION OF KRAUSE TO A POINT 390 FT SOUTH OF W. FUQUA	N&S
Bob White		FROM A POINT 400 FT NORTH OF WEST BELLFORT TO A POINT 200 FT NORTH OF BENNING	N&S
Bob White		FROM A POINT 62 FT NORTH OF RUTHERGLENN TO A POINT 128 FT SOUTH OF DUMFRIES	N&S
Bob White		FROM A POINT 300 FT NORTH OF LUDINGTON WEST INTERSECTION TO A POINT 250 FT SOUTH OF LUDINGTON EAST INTERSECTION	N&S
Bolin		FROM THE INTERSECTION OF SAXON TO A POINT 120 FT NORTH OF UNDERHILL	N&S
Bonhomme		FROM A POINT 430 FT SOUTH OF DARNELL TO A POINT 76 FT NORTH OF CAREW	N&S
Bonsrell		FROM THE INTERSECTION OF HACKNEY TO THE INTERSECTION OF DISMUKE	E&W
Boone	Rd.	FROM A POINT 58 FT SOUTH OF SANDSPOINT TO A POINT 80 FT NORTH OF ASHCOTT	N&S
Boone	Rd.	FROM A POINT 340 FT NORTH OF BOONE LOOP RD TO A POINT 383 FT NORTH OF BISSONNET	N&S
Boone	Rd.	FROM A POINT 325 FT NORTH OF SHANNON HILLS TO A POINT 330 FT SOUTH OF SHANNON HILLS	N&S
Boone Loop		FROM THE INTERSECTION OF BISSONNET TO A POINT 900 FT NORTH OF BISSONNET	N&S
Boone Loop		BISSONNET TO 900 FT NORTH OF BISSONNET	E.



**Table 3**  
**City of Houston**  
**Department of Public Works and Engineering**  
**Traffic and Transportation Division**  
**School Speed Zones-20 MPH**

23-Sep-10

Page 9 of 56

<i>Prefix</i>	<i>Street</i>	<i>Suffix</i>	<i>Limits of Zones</i>	<i>Direction of Travel</i>
	Boswell		FROM A POINT 50 FT WEST OF HARDY TO A POINT 150 FT WEST OF TERRY	W.
	Boswell		FROM A POINT 150 FT WEST OF TERRY TO A POINT 100 FT EAST OF HARDY	E.
	Bouldercrest		FROM THE INTERSECTION OF PENN HILLS TO THE INTERSECTION OF OAK CHASE	E&W
	Bowie		FROM THE INTERSECTION OF DAISY TO THE INTERSECTION OF PARSONS	E&W
	Boyles		FROM A POINT 150 FT SOUTH OF LAREDO TO A POINT 20 FT SOUTH OF CORPUS CHRISTI	N&S
	Brady		FROM THE INTERSECTION OF 65TH TO A POINT 125 FT SOUTH OF OLDHAM	E&W
	Brae Acres		FROM A POINT 140 FT NORTH OF GRAPE TO A POINT 28 FT SOUTH OF TANAGER	N&S
	Braes	Blvd	FROM A POINT 150 FT SOUTH OF ABERDEEN TO A POINT 145 FT NORTH OF BELLEFONTAINE	N&S
	Braes Bayou		FROM A POINT 340 FT NORTH OF NORTH BRAESWOOD TO A POINT 1040 FT NORTH OF NORTH BRAESWOOD	N&S
	Braes River		FROM A POINT 151 FT SOUTH OF GRAPE TO A POINT 100 FT SOUTH OF TANAGER	N&S
	Braesmont		FROM THE INTERSECTION OF S. BRAESWOOD TO A POINT 280 FT SOUTH OF S. BRAESWOOD	N&S
S.	Braeswood		FROM A POINT 390 FT WEST OF BRAESMONT TO A POINT 260 FT EAST OF BRAESMONT	E&W
S.	Braeswood		FROM A POINT 174 FT EAST OF LARKWOOD TO A POINT 308 FT EAST OF BOB WHITE	E&W
N.	Braeswood		FROM A POINT 380 FT EAST OF MULLINS TO A POINT 240 FT WEST OF PONTIAC	E&W
N.	Braeswood		FROM A POINT 680 FT WEST OF SEUSS TO A POINT 185 FT WEST OF KIRBY DR	E&W
	Brandon		FROM A POINT 300 FT SOUTH OF SHELBY CIR TO A POINT 300 FT NORTH OF SHELBY CIR	N&S
	Briar Forest		FROM A POINT 317 FT WEST OF WALNUT BEND TO A POINT 278 FT EAST OF WEST SAM HOUSTON PKWY NORTH, EAST SERVICE RD	E.
	Briar Forest		FROM A POINT 278 FT EAST OF WEST SAM HOUSTON PKWY NORTH, EAST SERVICE RD TO A POINT 325 FT WEST OF WALNUT BEND	W.
	Briar Forest		FROM A POINT 975 FT EAST OF PARKWAY PLAZA TO A POINT 300 FT WEST OF PARKWAY PLAZA	E&W
	Briar Forest		FROM A POINT 248 FT WEST OF WOODLAND PARK TO A POINT 209 FT EAST OF WOODLAND PARK	E.
	Briar Forest		FROM A POINT 210 FT EAST OF PRAIRIE MARK TO A POINT 237 FT WEST OF PRAIRIE MARK	W.
	Briar Forest		FROM A POINT 180 FT WEST OF BRIAR BAYOU TO A POINT 650 FT EAST OF BRIAR BAYOU	E&W
	Briar Ridge		FROM A POINT 107 FT NORTH OF WILLERS WAY TO A POINT 235 FT NORTH OF SAN FELIPE	N&S
	Briarstead		FROM A POINT 200 FT NORTH OF WILLERS WAY TO THE INTERSECTION OF SAN FELIPE	N.
	Briarstead		FROM A POINT 30 FT SOUTH OF SAN FELIPE TO A POINT 147 FT NORTH OF WILLERS WAY	S.
	Briley		FROM A POINT 60 FT SOUTH OF HADLEY TO A POINT 85 FT SOUTH OF WEBSTER	N&S
	Brimhurst	Dr.	FROM THE INTERSECTION OF PARKWAY PLAZA TO A POINT 300 FT EAST OF PARKWAY PLAZA	E&W

**Table 3**  
**City of Houston**  
**Department of Public Works and Engineering**  
**Traffic and Transportation Division**  
**School Speed Zones-20 MPH**

23-Sep-10

Page 10 of 56

Prefix Street

Suffix

Limits of Zones

Direction  
of Travel

Brimhurst		FROM A POINT 210 FT EAST OF PARK BAYOU TO A POINT 50 FT EAST OF PARKWAY PLAZA	E&W
Bringhurst		FROM A POINT 37 FT NORTH OF FARMER TO A POINT 164 FT NORTH OF OATS	N&S
Brinkman		FROM A POINT 50 FT SOUTH OF MARTIN TO A POINT 230 FT NORTH OF LEHMAN	N&S
Brinkman		FROM A POINT 85 FT SOUTH OF SARA ROSE TO A POINT 150 FT NORTH OF WAKEFIELD	N&S
Brisbane		FROM THE INTERSECTION OF LEITRIM TO A POINT 300 FT EAST OF DONEGAL	E&W
Brittmoore		FROM THE INTERSECTION OF MEMORIAL DR TO A POINT 160 FT NORTH OF QUEENSBURY	N&S
Broad		FROM A POINT 132 FT EAST OF SUE ELLEN TO A POINT 1113 FT NORTH OF WYNONA	N&S
Broadway		FROM A POINT 250 FT SOUTH OF MANCHESTER TO A POINT 250 FT NORTH OF MAGNOLIA	N&S
Broadway		FROM THE INTERSECTION OF ADRIAN TO THE INTERSECTION OF SOUTH LOOP EAST NORTH SERVICE RD	N&S
Broadway		FROM A POINT 212 FT SOUTH OF CONCORD TO A POINT 50 FT NORTH OF KIMBLE	N.
Broadway		FROM A POINT 171 FT NORTH OF KIMBLE TO A POINT 212 FT SOUTH OF CONCORD	S.
Broadway		FROM A POINT 300 FT SOUTH OF JOPLIN TO THE INTERSECTION OF ITHACA	N&S
Broadway		FROM A POINT 300 FT NORTH OF ROCKHILL TO A POINT 300 FT SOUTH OF ROCKHILL	N&S
Bronson		FROM THE INTERSECTION OF EDGEBROOK TO A POINT 130 FT NORTH OF SULPHUR	N&S
Brook Shadow	Dr.	FROM THE INTERSECTION OF DEER FALLS TO THE INTERSECTION OF VILLAGE MANOR	E&W
Brookside/Villa De Matel		FROM A POINT 130 FT WEST OF FAIR OAKS TO A POINT 46 FT NORTH OF JEFFERSON	E&S
Brookside/Villa De Matel		FROM A POINT 46 FT NORTH OF JEFFERSON TO A POINT 107 FT WEST OF FAIR OAKS	N&W
Brookwulf	Dr.	FROM THE INTERSECTION OF BEECHNUT TO A POINT 200 FT SOUTH OF NEWBROOK	N&S
Brownsville		FROM A POINT 211 FT WEST OF BOYLES TO A POINT 150 FT EAST OF PORT	E&W
Bryant		FROM A POINT 715 FT WEST OF EASTHAVEN TO A POINT 50 FT EAST OF EASTHAVEN	E.
Bryant		FROM A POINT 80 FT WEST OF EAST HAVEN TO A POINT 715 FT WEST OF EASTHAVEN	W.
Buckboard		FROM THE INTERSECTION OF WAGON RD TO THE INTERSECTION OF IMPERIAL VALLEY	E&W
Buckle	Dr.	FROM THE INTERSECTION OF GLAZEBROOK DR TO THE INTERSECTION OF CASA GRANDE DR	N&S
Buena Park		FROM THE INTERSECTION OF KINGSPPOINT TO A POINT 45 FT NORTH OF HOFFER	N&S
Buffalo Spwy		FROM THE INTERSECTION OF BELLFONTAINE TO THE INTERSECTION W. HOLCOMBE BLVD	N&S
Buffalo Spwy		FROM A POINT 523 FT SOUTH OF WESTHEIMER TO THE INTERSECTION OF WESTHEIMER	N&S
Buffalo Spwy		FROM A POINT 238 FT SOUTH OF BROOKFIELD TO A POINT 400 FT NORTH OF TIFFANY	N&S

**Table 3**  
**City of Houston**  
**Department of Public Works and Engineering**  
**Traffic and Transportation Division**  
**School Speed Zones-20 MPH**

23-Sep-10

Page 11 of 56

Prefix Street

Suffix Limits of Zones

Direction of Travel

Prefix Street	Suffix	Limits of Zones	Direction of Travel
Buffalo Spwy		FROM A POINT 200 FT SOUTH OF LINKWOOD TO A POINT 150 FT NORTH OF LINKWOOD	N.
Bugle	Rd.	FROM A POINT 365 FT NORTH OF HIGH STAR TO A POINT 268 FT SOUTH OF HIGH STAR	N&S
Bunker Hill	Rd.	FROM A POINT 160 FT SOUTH OF BARRYKNOLL TO A POINT 390 FT NORTH OF BARRYKNOLL	N&S
Bunker Hill	Rd.	FROM A POINT 300 FT NORTH OF WESTVIEW TO A POINT 60 FT NORTH OF LONG BRANCH	N&S
Byway		FROM THE INTERSECTION OF HASKELL TO THE INTERSECTION OF E. COWAN	E&W
Calhoun		FROM A POINT 300 FT SOUTH OF PERRY TO A POINT 419 FT NORTH OF PERRY	N&S
Calhoun		FROM THE INTERSECTION OF NORMANDY TO A POINT 260 FT NORTH OF GRIGGS	N&S
Calles		FROM THE INTERSECTION OF SONORA TO THE INTERSECTION OF COKE	N&S
Campbell	Rd.	FROM THE INTERSECTION OF SPRING BRANCH TO THE INTERSECTION OF LONG POINT	N&S
Canal		FROM A POINT 302 FT WEST OF 66TH TO A POINT 294 FT EAST OF 66TH	E&W
Canal		FROM A POINT 30 FT WEST OF N. PAIGE TO A POINT 250 FT EAST OF N. LIVE OAK	E&W
Canal		FROM A POINT 260 FT WEST OF MALTBY TO A POINT 293 FT EAST OF 72ND	E&W
Canal		FROM A POINT 245 FT WEST OF DELMAR TO A POINT 327 FT EAST OF CLIFTON	E.
Canal		FROM A POINT 297 FT EAST OF LATHAM TO A POINT 245 FT WEST OF DELMAR	W.
Candlelight		FROM A POINT 225 FT WEST OF DUNSMERE TO THE INTERSECTION OF BRINKMAN	E&W
E. Canino		FROM A POINT 50 FT EAST OF DOWNEY TO A POINT 300 FT EAST OF WINFREY	E&W
Carby		FROM A POINT 200 FT WEST OF FOXRIDGE TO A POINT 250 FT EAST OF MELROSE PARK	E&W
Carew		FROM THE INTERSECTION OF BRAES ACRES TO A POINT 20 FT WEST OF BRAEBURN VALLEY	E&W
Carlsbad		FROM A POINT 100 FT NORTH OF DUBLIN TO A POINT 100 FT NORTH OF BENITA	N&S
Carmen		FROM A POINT 75 FT WEST OF JUTLAND TO A POINT 600 FT EAST OF JUTLAND	E&W
Carol	Ln.	FROM THE INTERSECTION OF GRIGGS RD TO A POINT 174 FT SOUTH OF GRIGGS RD	N&S
Caroline		FROM A POINT 130 FT SOUTH OF BLODGETT TO A POINT 127 FT NORTH OF RUTH	N&S
Carvel		FROM A POINT 44 FT EAST OF VERLIE TO A POINT 20 FT EAST OF THE WEST INTERSECTION OF CARVEL AND TANGLEWILDE	N&S
Carvel		FROM A POINT 1518 FT EAST OF WILCREST TO A POINT 1350 FT EAST OF WILCREST	E&W
Carver	Rd.	FROM A POINT 100 FT NORTH OF GARFIELD TO A POINT 50 FT SOUTH OF REDROCK	N&S
Casa Grande		FROM THE INTERSECTION OF BUCKLE TO THE INTERSECTION OF MERRITT LN	E&W
Cavalcade		FROM A POINT 325 FT WEST OF JENSEN TO A POINT 410 FT EAST OF EASTEX FREEWAY EAST SERVICE RD	E&W

**Table 3**  
**City of Houston**  
**Department of Public Works and Engineering**  
**Traffic and Transportation Division**  
**School Speed Zones-20 MPH**

23-Sep-10

Page 12 of 56

Prefix Street

Suffix Limits of Zones

Direction of Travel

Prefix Street	Suffix	Limits of Zones	Direction of Travel
Cavalcade		FROM A POINT 207 FT WEST OF SHARMAN TO A POINT 250 FT EAST OF SHARMAN	E&W
Cavalcade		FROM A POINT 260 FT WEST OF LOCKWOOD TO THE INTERSECTION OF HOFFMAN	E&W
Cedar Creek		FROM A POINT 467 FT WEST OF WALNUT BEND TO A POINT 238 FT EAST OF WALNUT BEND	E.
Cedar Creek		FROM A POINT 256 FT EAST OF WALNUT BEND TO A POINT 492 FT WEST OF WALNUT BEND	W.
Cedar Knolls	Dr.	FROM A POINT 100 FT WEST OF GREEN VILLAGE TO A POINT 100 FT WEST OF VALLEY MANOR	E&W
Cedar Knolls/Red Maples		FROM THE INTERSECTION OF VILLA CREEK TO A POINT 115 FT EAST OF SANDY LAKE	N.
Cedar Knolls/Red Maples		FROM A POINT 120 FT WEST OF SANDY LAKE TO A POINT 75 FT SOUTH OF PINE TERRACE	S.
Cedardale		FROM A POINT 275 FT EAST OF WINDOVER TO A POINT 210 FT EAST OF BUNKERHILL	E&W
Center		FROM A POINT 55 FT WEST OF STUDEMONT TO A POINT 160 FT EAST OF LAKIN	E&W
Centre	Pkwy	FROM A POINT 470 FT SOUTH OF BISSONNET TO A POINT 345 FT SOUTH OF SUGAR BRANCH	N&S
N. Cesar Chavez	Blvd	FROM A POINT 224 FT SOUTH OF SHERMAN TO A POINT 211 FT NORTH OF AVENUE E	N&S
Cetti		FROM THE INTERSECTION OF ALBER TO A POINT 66 FT NORTH OF BUNTON	N&S
Chadwick		FROM THE INTERSECTION OF MCCARTY TO THE INTERSECTION OF PEARL	E&W
Chanay		FROM THE INTERSECTION OF WOODLAND HILLS TO A POINT 100 FT WEST OF GLADE VALLEY	E&W
Chantilly		FROM A POINT 110 FT EAST OF W. 43RD TO A POINT 125 FT WEST OF PINEY WOODS	E&W
Chatterton		FROM THE CENTERLINE OF SHERWOOD FOREST TO A POINT 500 FT WEST OF UPLAND	E&W
Cheena		FROM THE INTERSECTION OF WOODWIND TO THE INTERSECTION OF STELLA LINK	E&W
Chenevert		FROM A POINT 90 FT SOUTH OF STUART TO A POINT 190 FT NORTH OF ELGIN	N&S
Cherokee		FROM THE INTERSECTION OF SUNSET TO THE INTERSECTION OF RICE BOULEVARD	N&S
Cherry Valley		FROM A POINT 290 FT WEST OF SHELLBROOK TO THE INTERSECTION OF E. LAKE HOUSTON PKWY	E&W
Chestnut		FROM THE INTERSECTION OF QUITMAN TO A POINT 135 FT SOUTH OF HENRY	N&S
Chetwood		FROM THE INTERSECTION OF BISSONNET TO A POINT 87 FT SOUTH OF BELLAIRE	N&S
Chimney Rock	Rd.	FROM A POINT 20 FT SOUTH OF EDGEMORE TO A POINT 207 FT NORTH OF BELLAIRE BLVD	N&S
Chimney Rock	Rd.	FROM THE INTERSECTION OF YARWELL TO A POINT 175 FT SOUTH OF WIGTON	S.
Chimney Rock	Rd.	FROM A POINT 450 FT SOUTH OF CHEENA TO A POINT 75 FT NORTH OF WIGTON	N.
Chimney Rock	Rd.	FROM A POINT 320 FT SOUTH OF MEMORIAL TO A POINT 882 FT NORTH OF MEMORIAL	N.
Chimney Rock	Rd.	FROM A POINT 193 FT SOUTH OF KINGSBROOK TO A POINT 75 FT SOUTH OF MEMORIAL	S.

**Table 3**  
**City of Houston**  
**Department of Public Works and Engineering**  
**Traffic and Transportation Division**  
**School Speed Zones-20 MPH**

23-Sep-10

Page 13 of 56

**Prefix Street**

**Suffix Limits of Zones**

**Direction of Travel**

Prefix Street	Suffix	Limits of Zones	Direction of Travel
Chimney Rock	Rd.	FROM A POINT 440 FT NORTH OF GULFTON TO A POINT 75 FT SOUTH OF ASHBROOK	N&S
Chimney Rock	Rd.	FROM A POINT 375 FT SOUTH OF THE INTERSECTION OF RUTHERGLENN TO A POINT 125 FT NORTH OF THE INTERSECTION OF RUTHERGLENN	N.
Chimney Rock	Rd.	FROM THE INTERSECTION OF QUEENSLOCH TO THE SOUTH INTERSECTION OF RUTHERGLENN	S.
Chimney Rock	Rd.	FROM A POINT 360 FT SOUTH OF JASON TO A POINT 190 FT NORTH OF JASON	N.
Chimney Rock	Rd.	FROM A POINT 300 FT NORTH OF JASON TO A POINT 200 FT SOUTH OF JASON	S.
Chimney Rock	Rd.	FROM A POINT 325 FT NORTH OF SCHUMACHER TO A POINT 210 FT SOUTH OF SCHUMACHER	N&S
Chimney Rock	Rd.	FROM A POINT 120 FT NORTH OF INDIGO TO A POINT 335 FT NORTH OF BEECHNUT	N&S
Chimney Rock		FROM A POINT 300 FT NORTH OF EL CAMINO DEL REY TO A POINT 300 FT SOUTH OF EL CAMINO DEL REY	N&S
Chimney Rock	Rd.	FROM A POINT 450 FT SOUTH OF LUDINGTON TO A POINT 300 FT NORTH OF LUDINGTON	N&S
Christine		FROM A POINT 130 FT WEST OF VINETT TO A POINT 750 FT WEST OF FALVEY	E&W
Chrystell		FROM THE INTERSECTION OF MANGUM RD TO A POINT 100 FT WEST OF SANBORN	E&W
Cimarron		FROM A POINT 137 FT SOUTH OF EMPORIA TO A POINT 166 FT NORTH OF ORLEANS	N&S
Cindy	Ln.	FROM A POINT 220 FT WEST OF MANVILLE TO A POINT 210 FT EAST OF MANVILLE	E&W
Cindywood		FROM A POINT 100 FT WEST OF CLEAR SPRINGS WEST INTERSECTION TO A POINT 37 FT NORTH OF CINDYWOOD	E.
Cindywood		FROM A POINT 305 FT NORTH OF CINDYWOOD TO A POINT 76 FT NORTH OF CLEAR SPRINGS	W.
Clarewood		FROM A POINT 132 FT EAST OF ALDER TO A POINT 170 FT WEST OF ALDER	E&W
Clark		FROM THE INTERSECTION OF PARKER RD TO THE INTERSECTION OF RITTENHOUSE	N&S
Clay	Rd.	FROM A POINT 75 FT WEST OF TILSON TO A POINT 60 FT WEST OF ARUBA	E.
Clay	Rd.	FROM A POINT 75 FT WEST OF PINEMONT TO A POINT 75 FT WEST OF TILSON	W.
W. Clay		FROM A POINT 132 FT WEST OF CROCKER TO A POINT 100 FT EAST OF MONTROSE	E&W
Clear Ridge	Dr.	FROM THE INTERSECTION OF SYCAMORE SPRINGS DR TO A POINT 130 FT SOUTH OF SWEET GUM TRAIL	N&S
Clear Springs		FROM A POINT 37 FT NORTH OF CINDYWOOD TO THE INTERSECTION OF MEMORIAL	N.
Clear Springs		FROM A POINT 53 FT SOUTH OF MEMORIAL DR TO A POINT 305 FT NORTH OF CINDYWOOD	S.
Clearmont		FROM A POINT 130 FT NORTH OF WICKERSHAM TO THE INTERSECTION OF WESTHEIMER	N&S
Clematis		FROM A POINT 150 FT SOUTH OF S. WILLOW TO A POINT 536 FT SOUTH OF S. WILLOW	N&S
Cliffwood		FROM A POINT 240 FT SOUTH OF TONAWANDA TO A POINT 240 FT NORTH OF MCDERMED	N&S
Clover Valley	Dr.	FROM THE INTERSECTION OF MILLS BRANCH DR TO THE INTERSECTION OF EVERGREEN VALLEY DR	E&W

**Table 3**  
**City of Houston**  
**Department of Public Works and Engineering**  
**Traffic and Transportation Division**  
**School Speed Zones-20 MPH**

23-Sep-10

Page 14 of 56

Prefix Street

Suffix

Limits of Zones

Direction  
of Travel

Coastway		FROM THE INTERSECTION OF AREDALE TO THE INTERSECTION OF BALLANTINE	E&W
Cochran		FROM THE INTERSECTION OF HOGAN TO THE INTERSECTION OF LEE	N&S
Coke		FROM A POINT 444 FT EAST OF SCHWEIKHARDT TO THE INTERSECTION OF CALLES	E&W
Collingsworth		FROM A POINT 156 FT WEST OF WIPPRECHT TO A POINT 300 FT EAST OF PICKFAIR	E&W
Collingsworth		FROM A POINT 269 FT EAST OF ROBERTSON TO A POINT 135 FT WEST OF MOORE	E&W
Collingsworth		FROM A POINT 245 FT WEST OF RUSSELL TO A POINT 240 FT EAST OF SAYERS	E&W
Columbus		FROM THE INTERSECTION OF W. GRAY TO A POINT 215 FT NORTH OF W. CLAY	N&S
Comal		FROM THE INTERSECTION OF BELLFORT TO A POINT 175 FT NORTH OF SHELBY CIR	N&S
Commerce		FROM A POINT 13 FT EAST OF NAGLE TO A POINT 66 FT EAST OF PAIGE	E&W
Cook	Rd.	FROM A POINT 300 FT NORTH OF BELLAIRE TO A POINT 780 FT SOUTH OF HIGH STAR	N&S
Cooper		FROM THE INTERSECTION OF O'DONNELL TO A POINT 75 FT EAST OF CLARK RD	E&W
Cooper Ridge	Ln.	FROM THE INTERSECTION OF RAVEN RIDGE TO A POINT 200 FT NORTH OF RIDGETON DR ON THE EAST	N&S
Coral		FROM A POINT 100 FT SOUTH OF KERNEL TO A POINT 175 FT NORTH OF ILEX	N&S
Coral		FROM A POINT 120 FT SOUTH OF DAHLIA TO THE INTERSECTION OF LAWNSDALE	N&S
Corning		FROM THE INTERSECTION OF TEANECK TO A POINT 150 FT WEST OF RYEWATER	E&W
Cornish		FROM A POINT 135 FT WEST OF RADCLIFFE TO A POINT 20 FT WEST OF T. C. JESTER	E&W
Coronado		FROM A POINT 110 FT WEST OF SHARMAN TO THE INTERSECTION OF FULTON	E&W
Corporate		FROM A POINT 51 FT NORTH OF SANDSTONE TO A POINT 331 FT NORTH OF STROUD	N&S
Corpus Christi		FROM THE INTERSECTION OF KRESS TO A POINT 110 FT EAST OF ROUSE	E&W
Cortlandt		FROM A POINT 295 FT NORTH OF E. 15TH TO A POINT 310 FT NORTH OF E. 14TH	N&S
Corwin		FROM THE INTERSECTION OF WERNER TO THE INTERSECTION OF NORDLING	E&W
Cosby		FROM THE INTERSECTION OF MADRID TO THE INTERSECTION OF WESTON	E&W
Costa Rica		FROM THE INTERSECTION OF MILWEE TO THE INTERSECTION OF LAMONTE	N&S
Cotillion		FROM A POINT 425 FT NORTH OF ALDINE BENDER TO A POINT 990 FT NORTH OF ALDINE BENDER	N&S
Coulson		FROM A POINT 140 FT NORTH OF DORWAYNE TO A POINT 171 FT EAST OF HILLER	E&W
Counter Point		FROM THE INTERSECTION OF INCH TO THE INTERSECTION OF HIGHCREST	N&S
Country Place		FROM A POINT 240 FT SOUTH OF FERN TO A POINT 280 FT NORTH OF KIMBERLEY	N&S

**Table 3**

**City of Houston  
Department of Public Works and Engineering  
Traffic and Transportation Division  
School Speed Zones-20 MPH**

23-Sep-10

Page 15 of 56

Prefix Street

Suffix

Limits of Zones

Direction of Travel

Prefix Street	Suffix	Limits of Zones	Direction of Travel
Court		FROM A POINT 65 FT SOUTH OF CENTER TO A POINT 214 FT NORTH OF CENTER	N&S
Cowart		FROM A POINT 255 FT WEST OF GELLHORN TO A POINT 185 FT EAST OF LEDWICKE	E&W
Crane		FROM A POINT 260 FT WEST OF RUSSELL TO A POINT 110 FT EAST OF FALLS	E&W
Crane		FROM A POINT 300 FT WEST OF PICKFAIR TO A POINT 300 FT EAST OF PICKFAIR	E&W
Creekbend		FROM 16 FT WEST OF BRAES BAYOU TO A POINT 330 FT WEST OF KITTYBROOK	E&W
Crenshaw		FROM A POINT 300 FT EAST OF S. SHAVER TO A POINT 150 FT EAST OF 1ST STREET	E&W
Crestmont		FROM A POINT 200 FT NORTH OF RIDGEWAY TO A POINT 300 FT SOUTH OF BELLFORT	N&S
Crestmont		FROM THE INTERSECTION OF VASSER TO THE INTERSECTION OF HIRONDEL	N&S
Crestridge		FROM A POINT 130 FT SOUTH OF SOUTHVILLE TO A POINT 260 FT NORTH OF SOUTHMUND	N&S
Crockett		FROM A POINT 153 FT EAST OF TAYLOR TO A POINT 140 FT EAST OF HENDERSON	E&W
Croquet		FROM A POINT 50 FT SOUTH OF W. OREM TO A POINT 750 FT SOUTH OF W. OREM	N&S
Crosstimbers		FROM A POINT 195 FT WEST OF N. MAIN TO A POINT 75 FT EAST OF OXFORD	E&W
E. Crosstimbers		FROM A POINT 330 FT WEST OF APPLETON TO A POINT 400 FT EAST OF APPLETON	E.
E. Crosstimbers		FROM A POINT 345 FT EAST OF APPLETON TO A POINT 345 FT WEST OF APPLETON	W.
E. Crosstimbers	St.	FROM A POINT 200 FT EAST OF POINTER TO A POINT 175 FT EAST OF LAVENDER	E&W
E. Crosstimbers		FROM A POINT 300 FT WEST OF CURRY TO A POINT 380 FT EAST OF EASTEX FREEWAY EAST SERVICE RD	E&W
Crystal Springs	Dr.	FROM THE INTERSECTION OF TRAILWOOD VILLAGE TO A POINT 150 FT EAST OF WOODLAND VISTA DR	E&W
Cullen		FROM A POINT 250 FT SOUTH OF WARD TO A POINT 220 FT NORTH OF YELLOWSTONE	N&S
Cullen		FROM THE INTERSECTION OF KINGSBURY TO A POINT 460 FT NORTH OF DIXIE	N&S
Cullen		FROM A POINT 300 FT SOUTH OF HARTSVILLE TO A POINT 75 FT NORTH OF HARTSVILLE	N&S
Cullen		FROM A POINT 300 FT SOUTH OF HOLLOWAY TO A POINT 75 FT NORTH OF HOLLOWAY	N&S
Cullen		FROM A POINT 300 FT SOUTH OF GATESBURG TO A POINT 300 FT NORTH OF GATESBURG	N&S
Curry		FROM A POINT 280 FT SOUTH OF RINER TO THE INTERSECTION OF CROSTIMBERS	N&S
Curtis		FROM A POINT 300 FT WEST OF GRANGER TO A POINT 150 FT EAST OF BENSON	E.
Curtis		FROM A POINT 50 FT WEST OF BENSON TO A POINT 300 FT WEST OF GRANGER	W.
Custer		FROM A POINT 75 FT SOUTH OF ROYDER TO THE INTERSECTION OF CORONADO	N&S
Dabney		FROM A POINT 360 FT SOUTH OF HILARY TO THE INTERSECTION OF HICKMAN	N&S

**Table 3**  
**City of Houston**  
**Department of Public Works and Engineering**  
**Traffic and Transportation Division**  
**School Speed Zones-20 MPH**

23-Sep-10

Page 16 of 56

<i>Prefix</i>	<i>Street</i>	<i>Suffix</i>	<i>Limits of Zones</i>	<i>Direction of Travel</i>
	Dahlia		FROM THE INTERSECTION OF DAISY TO THE INTERSECTION OF PARSONS	E&W
S.	Dairy Ashford		FROM A POINT 280 FT SOUTH OF HUNGTINGTON ESTATES DR TO A POINT 411 FT SOUTH OF BISSONNET	N&S
S.	Dairy Ashford		FROM THE INTERSECTION OF ASHFORD POINT TO A POINT 355 FT SOUTH OF ASHFORD POINT	N&S
	Dairy Ashford		FROM A POINT 150 FT SOUTH OF RICHMOND AVE. TO A POINT 25 FT NORTH OF ASHFORD MEADOW	N&S
S.	Dairy Ashford		FROM A POINT 290 FT NORTH OF WESTELLA TO POINT 660 FT NORTH OF WESTELLA	N&S
S.	Dairy Ashford		FROM A POINT 340 FT SOUTH OF ASHFORD PARKWAY TO A POINT 625 FT SOUTH OF ASHFORD PARKWAY	N&S
S.	Dairy Ashford		FROM A POINT 300 FT SOUTH OF SHANNON HILLS TO A POINT 300 FT NORTH OF NEWBROOK	N&S
	Dairyview	Ln.	FROM A POINT 263 FT SOUTH OF WELLINGTON PARK TO A POINT 286 FT SOUTH OF BEECHNUT	N.
	Dairyview	Ln.	FROM A POINT 246 FT SOUTH OF BEECHNUT TO A POINT 263 FT SOUTH OF WELLINGTON PARK	S.
W.	Dallas		FROM A POINT 375 FT EAST OF STANFORD TO A POINT 35 FT WEST OF CROCKER	E&W
	Dallas		FROM A POINT 121 FT WEST OF SIDNEY TO THE INTERSECTION OF SIDNEY	E&W
	Dallas		FROM THE INTERSECTION OF EASTWOOD TO THE INTERSECTION OF SIDNEY	W.
W.	Dallas		FROM A POINT 290 FT WEST OF TAFT TO A POINT 70 FT WEST OF GILLETTE	E&W
	Dalmatian	Dr.	FROM A POINT 200 FT WEST OF LITTLEFORD TO A POINT 50 FT EAST OF WATERLOO	E&W
	Darien		FROM A POINT 300 FT SOUTH OF JAY TO A POINT 300 FT NORTH OF JAY	N&S
	Dashwood		FROM A POINT 170 FT WEST OF ATWELL TO A POINT 207 FT EAST OF ALDER	E&W
	De Moss		FROM THE INTERSECTION OF ROOKIN TO A POINT 825 FT WEST OF ROOKIN	E&W
	De Priest		FROM A POINT 150 FT NORTH OF DILLARD TO A POINT 300 FT SOUTH OF LOVERS LANE	N&S
	De Priest		FROM A POINT 300 FT NORTH OF W LITTLE YORK TO A POINT 300 FT SOUTH OF W LITTLE YORK	N&S
	Deer Trail		FROM A POINT 50 FT SOUTH OF W. MOUNT HOUSTON RD TO A POINT 162 FT SOUTH OF HELMS	N&S
	Del Rio		FROM THE INTERSECTION OF DIXIE DR TO THE INTERSECTION OF OZARK	N&S
	Delano		FROM A POINT 188 FT SOUTH OF GARROW TO A POINT 179 FT NORTH OF COMMERCE	N&S
	Delilah		FROM A POINT 100 FT SOUTH OF ANGLETON TO THE INTERSECTION OF DELILAH AND GATESBURG	N&S
	Delmar		FROM THE INTERSECTION OF CANAL TO THE INTERSECTION OF AVENUE H	N&S
	Diana		FROM A POINT 325 FT SOUTH OF EL DORADO TO A POINT 180 FT NORTH OF EL DORADO	N.
	Diana		FROM A POINT 310 FT NORTH OF EL DORADO TO A POINT 200 FT SOUTH OF EL DORADO	S.
	Dillard		FROM A POINT 200 FT EAST OF DE PRIEST TO A POINT 520 FT WEST OF DE PRIEST	W.



**Table 3**  
**City of Houston**  
**Department of Public Works and Engineering**  
**Traffic and Transportation Division**  
**School Speed Zones-20 MPH**

23-Sep-10

Page 17 of 56

Prefix Street

Suffix Limits of Zones

Direction of Travel

Prefix Street	Suffix	Limits of Zones	Direction of Travel
Dillard		FROM A POINT 520 FT WEST OF DE PRIEST TO A POINT 75 FT EAST OF DE PRIEST	E.
Dillon		FROM A POINT 100 FT EAST OF TELEPHONE RD TO A POINT 200 FT EAST OF PICADILLY	E.
Dillon		FROM A POINT 200 FT EAST OF PICADILLY TO THE INTERSECTION OF TELEPHONE RD	W.
Dismuke		FROM A POINT 200 FT SOUTH OF BARREMORE TO A POINT 200 FT NORTH OF BONSELL	N&S
Dixie	Dr.	FROM A POINT 120 FT EAST OF CONLEY TO THE INTERSECTION OF GOFORTH	E&W
Dixie		FROM A POINT 350 FT WEST OF WALTRIP (WEST INTERSECTION) TO A POINT 260 FT EAST OF WALTRIP (WEST INTERSECTION)	E.
Dixie		FROM A POINT 350 FT EAST OF TREDALE TO A POINT 350 FT WEST OF WALTRIP(EAST INTERSECTION)	W.
Dolly Wright		FROM A POINT 485 FT WEST OF WHEATLEY TO A POINT 300 FT EAST OF WHEATLEY	E&W
Dolores		FROM A POINT 300 FT EAST OF BERING TO A POINT 135 FT EAST OF BERING	E&W
Donegal	Way	FROM A POINT 75 FT SOUTH OF BRISBANE TO THE INTERSECTION OF HARTSVILLE	N&S
Donlen		FROM THE INTERSECTION OF LINDALE TO A POINT 105 FT NORTH OF LINDALE	N&S
Donna Bell		FROM A POINT 100 FT SOUTH OF CHANTILLY TO A POINT 100 FT NORTH OF GARDENIA	N&S
W. Donovan		FROM A POINT 70 FT WEST OF FATIMA TO THE INTERSECTION OF YALE	E&W
Dorwayne	Ct.	FROM A POINT 117 FT EAST OF COLLISON TO A POINT 126 FT WEST OF COLLISON	E&W
Dover		FROM A POINT 318 FT SOUTH OF KIMBLE TO A POINT 115 FT NORTH OF KIMBLE	N&S
Driftwood		FROM THE INTERSECTION OF YELLOWSTONE TO THE INTERSECTION OF WARD	N&S
Dumfries		FROM A POINT 493 FT EAST OF BOB WHITE TO A POINT 313 FT WEST OF SANDPIPER	E&W
Dumfries		FROM THE INTERSECTION OF RUNNYMEADE TO THE INTERSECTION OF BALMFORTH	N&S
Dunlavy		FROM A POINT 300 FT NORTH OF INDIANA TO A POINT 355 FT SOUTH OF INDIANA	N&S
Dunsmere		FROM THE INTERSECTION OF CHESHIRE TO THE INTERSECTION OF CANDLELIGHT	N&S
Dunvale		FROM A POINT 100 FT SOUTH OF WINDSWEEP TO A POINT 200 FT NORTH OF PAGEWOOD	N&S
Dupont		FROM A POINT 120 FT EAST OF CONLEY TO A POINT 110 FT EAST OF GOFORTH	E&W
Durford		FROM A POINT 100 FT NORTH OF RODRIGO TO THE INTERSECTION OF HASKELL	N&S
N. Durham		FROM A POINT 208 FT NORTH OF W. 13TH TO A POINT 70 FT SOUTH OF W. 13TH	S.
N. Durham		FROM A POINT 300 FT NORTH OF W. 21ST TO A POINT 85 FT SOUTH OF W. 21ST	S.
East Fwy	S. Service Rd	FROM A POINT 658 FT WEST OF MAE TO A POINT 55 FT EAST OF MAE	E.
East Fwy	S. Service Rd	FROM A POINT 200 FT EAST OF JENSEN TO A POINT 50 FT EAST OF MEADOW	E.

**Table 3**  
**City of Houston**  
**Department of Public Works and Engineering**  
**Traffic and Transportation Division**  
**School Speed Zones-20 MPH**

23-Sep-10

Page 18 of 56

Prefix Street

Suffix Limits of Zones

Direction of Travel

Prefix Street	Suffix	Limits of Zones	Direction of Travel
Easter		FROM THE INTERSECTION OF WALL TO THE INTERSECTION OF S. VICTORY	N&S
Eastex Freeway	E.Servic e Rd	FROM A POINT 300 FT SOUTH OF CAVALCADE TO A POINT 75 FT NORTH OF CAVALCADE	N.
Eastex Freeway	W.Servic e Rd	FROM A POINT 300 FT NORTH OF CAVALCADE TO A POINT 75 FT SOUTH OF BAY	S.
Easthaven		FROM A POINT 200 FT NORTH OF REDFORD TO A POINT 20 FT SOUTH OF GULF FREEWAY SOUTH SERVICE ROAD	N.
Easthaven		FROM A POINT 60 FT SOUTH OF BRYANT TO A POINT 200 FT NORTH OF REDFORD	S.
Eastwood/Telephone		FROM A POINT 87 FT NORTH OF PARK DR TO A POINT 185 FT NORTH OF MCKINNEY	N&S
Eastwood/Woodside		FROM A POINT 122 FT SOUTH OF DALLAS TO A POINT 126 FT NORTH OF TELEPHONE RD	N&S
E. Edgebrook		FROM A POINT 295 FT WEST OF BALCONES TO A POINT 165 FT EAST OF BALCONES	E.
E. Edgebrook		FROM A POINT 340 FT EAST OF BALCONES TO A POINT 275 FT WEST OF BALCONES	W.
Edgemoor		FROM THE INTERSECTION OF CHIMNEY ROCK TO A POINT 270 FT WEST OF CHETWOOD	E&W
Edgeworth		FROM THE INTERSECTION OF CHAPIS TO A POINT 50 FT SOUTH OF HITCHCOCK	N&S
Edgeworth		FROM A POINT 275 FT SOUTH OF ALDON TO A POINT 280 FT NORTH OF ALDON	N&S
El Camino Del Rey		FROM A POINT 930 FT WEST OF CHIMNEY ROCK TO A POINT 330 FT WEST OF CHIMNEY ROCK	E&W
El Camino Real		FROM A POINT 145 FT NORTH OF FESTIVAL TO A POINT 435 FT NORTH OF PEBBLESHIRE	N.
El Camino Real		FROM A POINT 435 FT NORTH OF PEBBLESHIRE TO A POINT 75 FT SOUTH OF EL DORADO	S.
El Dorado	Blvd	FROM A POINT 400 FT WEST OF THUNDERBAY TO A POINT 100 FT EAST OF DIANA	E.
El Dorado	Blvd	FROM A POINT 325 FT EAST OF DIANA TO A POINT 150 FT WEST OF THUNDERBAY	W.
El Dorado		FROM A POINT 163 FT SOUTH OF PARKWOOD TO A POINT 50 FT SOUTH OF HICKORY KNOLL	N&S
W. El Dorado		FROM A POINT 840 FT WEST OF GLENWEST TO A POINT 75 FT EAST OF STARBOARD VIEW	E&W
Eldridge Pkwy		FROM A POINT 300 FT SOUTH OF WESTERLOCH TO A POINT 75 FT NORTH OF WESTERLOCH	N&S
Elgin		FROM A POINT 177 FT WEST OF LIVE OAK TO A POINT 375 FT WEST OF ENNIS	E&W
Elgin		FROM A POINT 50 FT EAST OF JACKSON TO A POINT 300 FT EAST OF HAMILTON	E&W
Ella	Blvd	FROM A POINT 330 FT SOUTH OF GROVEWOOD TO A POINT 75 FT SOUTH OF CINDY	N&S
Ella Lee		FROM A POINT 232 FT WEST OF BRIAR BRANCH TO A POINT 244 FT EAST OF BRIAR BRANCH	E&W
Ellington		FROM A POINT 110 FT EAST OF SCENIC GREEN DR TO A POINT 300 FT EAST OF HAYNES	E&W
Elrod		FROM A POINT 125 FT EAST OF ARIZONA TO A POINT 125 FT WEST OF BLISS	E&W
Elysian		FROM A POINT 383 FT SOUTH OF NOBLE TO A POINT 75 FT NORTH OF NOBLE	N.

**Table 3**  
**City of Houston**  
**Department of Public Works and Engineering**  
**Traffic and Transportation Division**  
**School Speed Zones-20 MPH**

23-Sep-10

Page 19 of 56

Prefix Street

Suffix

Limits of Zones

Direction  
of Travel

Prefix Street	Suffix	Limits of Zones	Direction of Travel
Emnora		FROM A POINT 700 FT WEST OF OJEMAN TO A POINT 215 FT EAST OF OJEMAN	E&W
Emporia		FROM A POINT 266 FT WEST OF BERESFORD TO A POINT 205 FT EAST OF CIMARRON	E&W
Enclave	Pkwy	FROM THE INTERSECTION OF WESTELLA TO A POINT 315 FT NORTH OF WESTELLA	N&S
Endicott		FROM THE INTERSECTION OF INDIGO TO A POINT 150 FT NORTH OF JASON	N&S
England		FROM A POINT 119 FT SOUTH OF DIXIE TO A POINT 115 FT NORTH OF DUPONT	N&S
Enid		FROM THE INTERSECTION OF STOKES TO A POINT 65 FT SOUTH OF STYERS	N&S
Enid		FROM THE INTERSECTION OF GARDNER TO A POINT 110 FT NORTH OF HESLEP	N&S
Ennis		FROM A POINT 292 FT NORTH OF HOLMAN TO THE INTERSECTION OF ALABAMA	N&S
Ennis		FROM THE INTERSECTION OF ARBOR TO THE INTERSECTION OF SOUTHMORE	N&S
Ennis		FROM THE INTERSECTION OF ARBOR TO THE INTERSECTION OF SOUTHMORE	N&S
Erby		FROM A POINT 285 FT WEST OF REAL TO A POINT 195 FT EAST OF REAL	E&W
Erie		FROM A POINT 130 FT SOUTH OF PARK PLACE BLVD TO THE INTERSECTION OF MOLINE	N&S
Ernestine		FROM A POINT 25 FT NORTH OF BELL TO A POINT 67 FT SOUTH OF JEFFERSON	S.
Esther		FROM THE INTERSECTION OF CARVER RD. TO A POINT 300 FT EAST OF CARVER RD.	E&W
Evergreen		FROM A POINT 50 FT NORTH OF ARNIM TO A POINT 348 FT NORTH OF ARNIM	N.
Evergreen		FROM A POINT 476 FT NORTH OF ARNIM TO A POINT 50 FT SOUTH OF ARNIM	S.
Evergreen		FROM A POINT 194 FT SOUTH OF DAHLIA TO A POINT 151 FT NORTH OF DAHLIA	N&S
Evergreen		FROM A POINT 100 FT NORTH OF MOSS ROSE TO THE INTERSECTION OF GARDEN	N&S
Fair Oaks/Jamail		FROM A POINT 293 FT EAST OF MIRAGLEN TO A POINT 100 FT WEST OF MIRAGLEN	E&W
Fairview		FROM A POINT 100 FT WEST OF PECKHAM TO A POINT 30 FT WEST OF HULDY	E&W
Fairview		FROM A POINT 162 FT WEST OF WINDSOR TO A POINT 300 FT EAST OF YUPON	E&W
Fairway		FROM THE INTERSECTION OF JOPLIN TO A POINT 155 FT NORTH OF MCHENRY	N&S
Fairwind		FROM THE INTERSECTION OF RESEDA TO A POINT 60 FT NORTH OF REDWAY	N.
Fairwind		FROM A POINT 140 FT NORTH OF REDWAY TO THE INTERSECTION OF RESEDA	S.
Falcon Pass		FROM A POINT 475 FT WEST OF MOONROCK TO THE INTERSECTION OF KRUEGER WAY	E&W
Fannin		FROM A POINT 165 FT NORTH OF CALUMET TO A POINT 86 FT SOUTH OF CALUMET	S.
Feland		FROM THE INTERSECTION OF WOODLYN TO THE INTERSECTION OF EAST HOUSTON RD	N&S

**Table 3**

**City of Houston**

**Department of Public Works and Engineering**

**Traffic and Transportation Division**

**School Speed Zones-20 MPH**

23-Sep-10

Page 20 of 56

Prefix Street

Suffix Limits of Zones

Direction of Travel

Prefix Street	Suffix	Limits of Zones	Direction of Travel
Fern		FROM A POINT 180 FT WEST OF TULLY TO THE INTERSECTION OF COUNTRY PLACE	E&W
Fir Ridge		FROM THE INTERSECTION OF BLUE TRAIL TO THE INTERSECTION OF E. LAKE HOUSTON PKWY	E&W
Flagstone		FROM A POINT 25 FT NORTH OF WILLOW CREEK TO A POINT 100 FT NORTH OF LAUREL CREEK	N.
Flagstone		FROM A POINT 25 FT SOUTH OF MEADOW CREEK TO A POINT 50 FT SOUTH OF WILLOW CREEK	S.
Fleming		FROM A POINT 420 FT WEST OF MAXEY TO A POINT 990 FT WEST OF MAXEY	E.
Fleming		FROM A POINT 420 FT WEST OF MAXEY TO A POINT 990 FT WEST OF MAXEY	W.
Flora		FROM THE INTERSECTION OF JENSEN DRIVE TO A POINT 290 FT EAST OF JENSEN DRIVE	E&W
Florence		FROM THE INTERSECTION OF MERRILL TO 152 FT SOUTH OF HIGHLAND	N&S
Fondren		FROM A POINT 323 FT SOUTH OF DUMFRIES TO A POINT 313 FT NORTH OF DUMFRIES	N&S
Fondren		FROM 160 FEET NORTH OF SANFORD TO 410 FEET NORTH OF PORTAL	N&S
Fondren		FROM A POINT 331 FT SOUTH OF JACKWOOD TO A POINT 295 FT NORTH OF JACKWOOD	N&S
Fondren		FROM A POINT 292 FT SOUTH OF LIPAN TO A POINT 340 FT NORTH OF PAGEWOOD	N&S
Fonmeadow		FROM A POINT 75 FT WEST OF THE WEST PROPERTY LINE OF FOERSTER SCHOOL TO A POINT 75 FT EAST OF HAVILAND	E&W
Forest Garden		FROM A POINT 150 FT WEST OF FOUR PINES TO A POINT 325 FT WEST OF HIGHLAND LAURELS DR	N&S
Forest Hill		FROM A POINT 50 FT NORTH OF DALLAS TO A POINT 190 FT NORTH OF WALKER	N.
Forest Hill		FROM THE INTERSECTION OF RUSK TO A POINT 30 FT NORTH OF DALLAS	S.
Forest Oaks		FROM A POINT 75 FT SOUTH OF BERRY CREEK TO A POINT 150 FT NORTH OF ALLENDALE	N&S
Forest Oaks		FROM A POINT 300 FT WEST OF VINETT TO A POINT 300 FT EAST OF VINETT	E&W
Foy		FROM THE INTERSECTION OF FLEETWOOD TO THE INTERSECTION OF CRICKET	N&S
Frankway		FROM A POINT 175 FT SOUTH OF INDIGO TO THE INTERSECTION OF BEECHNUT	N&S
Frazier River		FROM THE INTERSECTION OF GREY OAKS TO THE INTERSECTION OF WINFIELD	S.
Frazier River		FROM A POINT 40 FT NORTH OF GREY OAKS TO THE INTERSECTION OF WINFIELD	N.
Freewood		FROM A POINT 100 FT NORTH OF HARTSOOK TO A POINT 100 FT SOUTH OF BESSEMER	N&S
Friendship		FROM THE INTERSECTION OF HOLLISTER TO A POINT 660 FT WEST OF HOLLISTER	E&W
Fulton		FROM A POINT 65 FT SOUTH OF STYERS TO A POINT 39 FT NORTH OF STOKES	N&S
Fulton		FROM A POINT 205 FT SOUTH OF HALPERN TO A POINT 114 FT SOUTH OF BILLINGSLEY	N&S
Fulton		FROM A POINT 125 FT SOUTH OF ROYDER TO A POINT 300 FT NORTH OF CORONADO	N&S

**Table 3**

**City of Houston**

**Department of Public Works and Engineering**

**Traffic and Transportation Division**

**School Speed Zones-20 MPH**

23-Sep-10

Page 21 of 56

Prefix Street

Suffix Limits of Zones

Direction of Travel

Prefix	Street	Suffix	Limits of Zones	Direction of Travel
	Fulton		FROM A POINT 160 FT SOUTH OF JOYCE TO A POINT 195 FT NORTH OF JOYCE	N&S
	Fulton		FROM A POINT 300 FT SOUTH OF HENRY TO A POINT 150 FT NORTH OF QUITMAN	N&S
W.	Fuqua		FROM A POINT 300 FT WEST OF BUXLEY TO A POINT 75 FT EAST OF BUXLEY	E&W
	Fuqua		FROM A POINT 160 FT EAST OF BEAMER / SEAFORD TO A POINT 800 FT WEST OF BEAMER / SEAFORD	E&W
	Fuqua		FROM A POINT 340 FT WEST OF BALLANTINE TO A POINT 75 FT EAST OF RANDOLPH	E.
	Fuqua		FROM A POINT 215 FT EAST OF RANDOLPH TO A POINT 85 FT WEST OF BALLANTINE	W.
W.	Fuqua		FROM A POINT 300 FT WEST OF WHITE HEATHER TO A POINT 300 FT EAST OF BATHURST	E&W
	Fuqua		FROM A POINT 310 FT WEST OF ALDIS TO A POINT 120 FT EAST OF ALDIS	E.
	Fuqua		FROM A POINT 400 FT EAST OF ALDIS TO A POINT 190 FT WEST OF ALDIS	W.
	Galveston	Rd.	FROM THE INTERSECTION OF TIMBER CREEK TO A POINT 150 FT SOUTH OF WINKLER/S. RICHEY	N&S
	Garden Lake		FROM THE INTERSECTION OF TREE LANE TO A POINT 240 FT SOUTH OF VILLAPARK	N&S
	Garden Oaks		FROM A POINT 266 FT WEST OF N. SHEPHERD TO THE INTERSECTION SUE BARNETT	E&W
	Garland		FROM A POINT 200 FT SOUTH OF JAPONICA TO A POINT 300 FT NORTH OF JAPONICA	N&S
	Garrow		FROM A POINT 50 FT EAST OF NAGLE TO A POINT 70 FT WEST OF VELASCO	E&W
	Gatesburg		FROM A POINT 200 FT WEST OF CULLEN TO THE INTERSECTION OF DELILAH AND GATESBURG	E&W
	Gazin		FROM A POINT 360 FT NORTH OF LESLIE TO A POINT 300 FT SOUTH OF LARIMER	N&S
	Gellhorn		FROM A POINT 30 FT NORTH OF FLOSSIE MAE TO A POINT 120 FT NORTH OF TILGHAM	N.
	Genesee		FROM THE INTERSECTION OF W. DALLAS TO A POINT 134 FT SOUTH OF ANDREWS	N&S
	Gentry		FROM A POINT 75 FT NORTH OF QUITMAN TO A POINT 168 FT SOUTH OF HENRY	N&S
S.	Gessner		FROM A POINT 280 FT NORTH OF NEFF TO A POINT 300 FT SOUTH OF NEFF	N&S
S.	Gessner		FROM A POINT 390 FT SOUTH OF GESSPORT TO A POINT 340 FT NORTH OF GESSPORT	N.
S.	Gessner		FROM A POINT 380 FT NORTH OF GESSPORT TO A POINT 390 FT SOUTH OF GESSPORT	S.
	Gessner		FROM A POINT 140 FT SOUTH OF BEAUREGARD TO A POINT 200 FT NORTH OF RHETT	N&S
S.	Gessner		FROM A POINT 20 FT NORTH OF IMOGENE TO A POINT 187 FT NORTH OF THE NORTH INTERSECTION OF JASON	N&S
S.	Gessner		FROM A POINT 315 FT NORTH OF WILLOW MEADOW TO A POINT 13 FT SOUTH OF WILLIAMCREST	N&S
	Gessner		FROM A POINT 72 FT SOUTH OF KNOBOAK TO A POINT 61 FT SOUTH OF SPRINGWOOD FOREST	N&S
S.	Gessner		FROM A POINT 250 FT NORTH OF FONDREN MEADOW TO A POINT 100 FT SOUTH OF W. BELLFORT	N&S

**Table 3**

**City of Houston**

**Department of Public Works and Engineering**

**Traffic and Transportation Division**

**School Speed Zones-20 MPH**

23-Sep-10

Page 22 of 56

Prefix Street

Suffix Limits of Zones

Direction of Travel

Prefix Street	Suffix	Limits of Zones	Direction of Travel
Gillespie		FROM A POINT 250 FT WEST OF MEADOW TO A POINT 200 FT EAST OF MEADOW	E&W
Gilpin		FROM A POINT 105 FT WEST OF DELWIN TO A POINT 400 FT EAST OF DELWIN	E&W
Glade Valley		FROM A POINT 500 FT SOUTH OF CHANAY TO THE INTERSECTION OF CHANAY	N.
Glade Valley		FROM A POINT 360 FT SOUTH OF CHANAY TO THE INTERSECTION OF CHANAY	S.
Glazebrook		FROM THE INTERSECTION OF BUCKLE TO THE INTERSECTION OF MERRITT LN	E&W
Glen Valley		FROM A POINT 400 FT SOUTH OF ROCKHILL TO A POINT 20 FT NORTH OF GLENHEATH	N&S
Glenchester		FROM A POINT 314 FT SOUTH OF ST MARYS LN TO A POINT 251 FT NORTH OF ST. MARYS LN	N.
Glenchester		FROM A POINT 285 FT NORTH OF ST. MARYS LN TO A POINT 314 FT SOUTH OF ST. MARYS LN	S.
Glenfield		FROM A POINT 120 FT NORTH OF WILLOWBEND TO THE INTERSECTION OF WIGTON	N&S
Glenhollow		FROM THE INTERSECTION OF TAVENOR TO A POINT 75 FT NORTH OF THE NORTH PROPERTY LINE OF CODWELL ELEMENTARY	N&S
Glenmont		FROM A POINT 400 FT WEST OF CHIMNEY ROCK TO A POINT 320 FT WEST OF ALDER	E&W
Glenmont		FROM A POINT 50 FT EAST OF THE WEST LOOP SOUTH EAST SERVICE ROAD TO A POINT 250 FT WEST OF OLD STABLE	E&W
Goforth		FROM THE INTERSECTION OF DIXIE DR TO A POINT 65 FT NORTH OF DUPONT	N&S
Golden Forest		FROM A POINT 450 FT EAST OF THE EAST LEG OF LOST FOREST TO A POINT 315 FT WEST OF THE WEST LEG OF LOST FOREST	E&W
Grand River		FROM THE CENTER LINE OF LAURA KOPPE TO THE CENTER LINE OF SPODE	N.
Granger		FROM A POINT 50 FT NORTH OF MARKET TO THE INTERSECTION OF CURTIS	N.
Granger		FROM A POINT 50 FT SOUTH OF CURTIS TO THE INTERSECTION OF MARKET	S.
Grape		FROM THE DEAD-END 480 FT WEST OF MCAVOY TO A POINT 155 FT EAST OF MCAVOY	E&W
Grapevine		FROM A POINT 250 FT WEST OF POLO TO A POINT 75 FT EAST OF POLO	E&W
W. Gray		FROM A POINT 80 FT EAST OF STANFORD TO A POINT 80 FT WEST OF COLUMBUS	E&W
W. Gray		FROM THE INTERSECTION OF TAFT TO THE INTERSECTION OF GENESSEE	E&W
Green Village		FROM THE INTERSECTION OF TREE LANE TO THE INTERSECTION OF CEDAR KNOLLS	N&S
Greenbriar		FROM A POINT 130 FT SOUTH OF NORTH BLVD TO A POINT 130 FT SOUTH OF SOUTH BLVD	S.
Greenbriar		FROM A POINT 140 FT SOUTH OF GOLDSMITH TO A POINT 160 FT SOUTH OF DRYDEN	N&S
W. Greenridge		FROM A POINT 470 FT NORTH OF SKYLINE TO A POINT 250 FT SOUTH OF SKYLINE	N&S
Griggs	Rd.	FROM A POINT 223 FT WEST OF TIERWESTER TO A POINT 70 FT EAST OF LA SALETTE	E&W
Griggs	Rd.	FROM A POINT 108 FT WEST OF GRACE LANE TO A POINT 79 FT EAST OF SCHROEDER	E&W

**Table 3**

**City of Houston  
Department of Public Works and Engineering  
Traffic and Transportation Division  
School Speed Zones-20 MPH**

23-Sep-10

Page 23 of 56

Prefix Street

Suffix Limits of Zones

Direction of Travel

Prefix Street	Suffix	Limits of Zones	Direction of Travel
Grisby		FROM THE INTERSECTION OF ADDICKS HOWELL TO A POINT 875 FT EAST OF ADDICKS HOWELL	E&W
Grove Glen		FROM A POINT 12 FT SOUTH OF PEACH GROVE TO A POINT 48 FT NORTH OF PLUM POINT	N&S
Grove Wood	Ln.	FROM A POINT 200 FT WEST OF ELLA TO A POINT 145 FT EAST OF MANVILLE	E&W
Guinevere		FROM A POINT 337 FT WEST OF GELLHORN TO A POINT 310 FT EAST OF GELLHORN	E&W
Gulf Bank		FROM A POINT 250 FT EAST OF CEDAR TOP TO A POINT 250 FT WEST OF BLUE STREAM	E&W
Gulf Creek	Dr.	FROM THE INTERSECTION OF OFFICE CITY DR TO THE INTERSECTION OF THE SOUTH LOOP EAST NORTH SERVICE RD	N&S
Gulf Freeway	N.Service Rd	FROM A POINT 300 FT EAST OF SAMPSON TO THE INTERSECTION OF VELASCO	N.
Gulf Freeway	S.Service Rd	FROM A POINT 30 FT EAST OF TIERWESTER TO A POINT 75 FT EAST OF ROBERTS	S.
Gulfdale		FROM THE INTERSECTION OF COASTWAY TO THE INTERSECTION OF SPRINGTIME	N&S
Gulfton		FROM A POINT 850 FT WEST OF CHIMNEY ROCK RD TO A POINT 475 FT WEST OF ALDER	E&W
Gulfton		FROM THE INTERSECTION OF S. RICE AVENUE TO A POINT 791 FT WEST OF S. RICE AVENUE	E&W
Gulfton		FROM A POINT 328 FT WEST OF RAMPART TO A POINT 380 FT WEST OF WESTWARD	E&W
Gustav		FROM THE INTERSECTION OF LEELAND TO THE INTERSECTION OF POLK	N&S
H	St.	FROM A POINT 80 FT NORTH OF 6TH ST. TO A POINT 139 FT SOUTH OF HIGH STAR	N&S
Hackney		FROM THE INTERSECTION OF BARREMORE TO A POINT 200 FT NORTH OF BONIRELL	N&S
Hadley		FROM A POINT 40 FT EAST OF SAUER TO A POINT 95 FT EAST OF BRILEY	E.
Hadley		FROM A POINT 50 FT WEST OF BRILEY TO THE INTERSECTION OF SAUER	W.
Hamblen	Rd.	FROM A POINT 78 FT EAST OF BONNIE GLEN TO A POINT 85 FT EAST OF LISA LN	E.
Hamblen	Rd.	FROM A POINT 125 FT EAST OF LISA LN TO A POINT 78 FT EAST OF BONNIE GLEN	W.
Hamilton		FROM A POINT 50 FT NORTH OF ROSALIE TO A POINT 75 FT SOUTH OF FRANCIS	S.
Hammerly	Bldv	FROM A POINT 620 EAST OF HOLLISTER TO A POINT 230 FT EAST OF OJEMAN	E&W
Hammerly	Bldv	FROM THE INTERSECTION OF LEXFORD TO THE INTERSECTION OF CRESTDALE	E&W
Hammerly	Bldv	FROM A POINT 335 FT EAST OF RIDGECREST DR TO A POINT 75 FT EAST OF PECH	E&W
Hammerly	Bldv	FROM A POINT 1460 FT WEST OF SHADOWDALE TO A POINT 391 FT WEST OF TRIWAY	E&W
Hammerly	Bldv	FROM THE INTERSECTION OF SILVER BONNET TO A POINT 75 FT EAST OF COUNTER POINT	E&W
Hardy		FROM A POINT 300 FT NORTH OF NOBLE TO A POINT 75 FT SOUTH OF NOBLE	S.
Hardy		FROM A POINT 10 FT SOUTH OF EGYPT TO A POINT 100 FT SOUTH OF SHELBY	S.

**Table 3**  
**City of Houston**  
**Department of Public Works and Engineering**  
**Traffic and Transportation Division**  
**School Speed Zones-20 MPH**

23-Sep-10

Page 24 of 56

Prefix Street

Suffix Limits of Zones

Direction of Travel

Prefix	Street	Suffix	Limits of Zones	Direction of Travel
E.	Hardy		FROM A POINT 60 FT NORTH OF SKINNER TO A POINT 75 FT NORTH OF E. LITTLE YORK	N.
W.	Hardy		FROM A POINT 300 FT NORTH OF E. LITTLE YORK TO A POINT 75 FT SOUTH OF E. LITTLE YORK	S.
	Harold		FROM THE INTERSECTION OF HAZARD TO THE INTERSECTION OF WOODHEAD	E&W
	Harold		FROM A POINT 169 FT WEST OF YOAKUM TO A POINT 116 FT WEST OF MONTROSE	E&W
	Harrisburg		FROM A POINT 300 FT WEST OF OAKHURST TO A POINT 300 FT EAST OF OAKHURST	E&W
	Harrisburg		FROM A POINT 215 FT WEST OF S. 65TH TO A POINT 198 FT EAST OF S. 65TH	E&W
	Harrisburg		FROM A POINT 554 FT WEST OF ALTIC TO A POINT 226 FT EAST OF ALTIC	E.
	Harrisburg		FROM A POINT 259 FT EAST OF ALTIC TO A POINT 529 FT WEST OF ALTIC	W.
	Harrisburg		FROM A POINT 310 FT WEST OF S. 74TH TO A POINT 220 FT EAST OF S. 75TH	E&W
	Hartsook		FROM A POINT 205 FT WEST OF THETA TO A POINT 100 FT WEST OF FREEWOOD	E&W
	Hartsville		FROM THE INTERSECTION OF LEITRIM TO A POINT 300 FT EAST OF DONEGAL	E&W
	Harvard		FROM A POINT 285 FT SOUTH OF E. 11TH TO A POINT 370 FT NORTH OF E. 11TH	N&S
	Harvard		FROM A POINT 365 FT SOUTH OF E. 8TH TO A POINT 365 FT NORTH OF E. 9TH	N&S
	Haskell		FROM THE INTERSECTION OF DURFORD TO A POINT 100 FT WEST OF PRAGUE	E&W
	Haskell		FROM A POINT 100 FT NORTH OF ARNOT TO THE INTERSECTION OF BYWAY	N&S
	Hastings		FROM THE INTERSECTION OF PARK PLACE BLVD TO THE INTERSECTION OF ITHACA	N&S
	Haviland		FROM A POINT 400 FT NORTH OF FONMEADOW TO A POINT 200 FT SOUTH OF FONMEADOW	N&S
	Hayes	Rd.	FROM A POINT 276 FT SOUTH OF WOOD LODGE TO A POINT 292 FT NORTH OF LYNBROOK	N&S
	Hays		FROM THE INTERSECTION OF FULTON TO A POINT 60 FT WEST OF ROBERTSON	E&W
	Hazard		FROM A POINT 75 FT NORTH OF WESTHEIMER TO A POINT 80 FT SOUTH OF HAROLD	N&S
	Hazard		FROM A POINT 155 FT NORTH OF NORTH BLVD TO A POINT 118 FT SOUTH OF SOUTH BLVD	N&S
	Heffernan		FROM A POINT 230 FT SOUTH OF BELLFORT TO A POINT 270 FT NORTH OF BELLFORT	N&S
	Heights	Bld	FROM A POINT 271 FT SOUTH OF W 7TH TO A POINT 235 FT NORTH OF W 9TH	N&S
	Helmers		FROM A POINT 135 FT NORTH OF MCDANIEL TO A POINT 140 FT SOUTH OF APACHE	N&S
	Helmers		FROM A POINT 95 FT SOUTH OF DOGWOOD TO A POINT 177 FT NORTH OF PLYMOUTH	N&S
	Helmers		FROM A POINT 160 FT NORTH OF LINDALE TO A POINT 102 FT SOUTH OF MELBOURNE	N&S
	Helms		FROM A POINT 544 FT WEST OF DEER TRAIL TO A POINT 223 FT EAST OF DEER TRAIL	E&W



**Table 3**

**City of Houston**

**Department of Public Works and Engineering**

**Traffic and Transportation Division**

**School Speed Zones-20 MPH**

23-Sep-10

Page 25 of 56

Prefix Street

Suffix Limits of Zones

Direction of Travel

Prefix Street	Suffix	Limits of Zones	Direction of Travel
Hemphill		FROM A POINT 27 FT SOUTH OF SHEARN TO A POINT 110 FT SOUTH OF CROCKETT	N&S
Henderson		FROM THE INTERSECTION OF CROCKETT TO A POINT 102 FT NORTH OF SUMMER	N&S
Henderson		FROM THE INTERSECTION OF SHEARN TO A POINT 130 FT SOUTH OF SPRING	N&S
Hendon		FROM THE INTERSECTION OF BELLE PARK TO A POINT 180 FT WEST OF BELLE GLEN	E&W
Henke		FROM A POINT 122 FT NORTH OF LESLIE TO THE INTERSECTION OF LARIMER	N&S
Henry		FROM A POINT 75 FT EAST OF NORTH MAIN TO THE INTERSECTION OF MARION	E&W
Herkimer		FROM A POINT 68 FT NORTH OF W. 8TH TO A POINT 38 FT SOUTH OF W. 8TH	N&S
Heron		FROM A POINT 30 FT NORTH OF WHITE FRIARS TO A POINT 74 FT EAST OF NORTHDAL	E&W
Heron		FROM A POINT 200 FT WEST OF CRESTMONT TO THE INTERSECTION OF CRESTMONT	E&W
Hickory		FROM THE INTERSECTION OF WASHINGTON AVE TO A POINT 370 FT NORTH OF WASHINGTON AVE	N&S
Hickory Knoll		FROM A POINT 115 FT WEST OF BROOKGLEN TO A POINT 835 FT WEST OF PLUM HOLLOW	E.
Hickory Knoll		FROM A POINT 835 FT WEST OF PLUM HOLLOW TO A POINT 85 FT WEST OF BROOKGLEN	W.
Hidalgo		FROM A POINT 200 FT WEST OF MCCULLOCH CIRCLE TO A POINT 217 FT EAST OF YORKTOWN	E&W
Hidden Lakes	Dr.	FROM THE INTERSECTION OF WILLOW TERRACE TO A POINT 150 FT WEST OF APRIL RUN	E&W
High Star		FROM A POINT 75 FT EAST OF COOK RD TO A POINT 200 FT EAST OF CONTINENTAL	E&W
High Star		FROM A POINT 284 FT WEST OF MILFOIL TO A POINT 310 FT EAST OF SYNOTT RD	E&W
High Star		FROM A POINT 265 FT WEST OF WILD ACRES TO A POINT 190 FT EAST OF WILD ACRES	E&W
High Star		FROM A POINT 278 FT WEST OF WILCREST TO A POINT 232 FT EAST OF WILCREST	E&W
High Valley		FROM A POINT 100 FT NORTH OF KINGWOOD DR TO A POINT 380 FT NORTH OF STATELY OAK	N&S
Highland		FROM A POINT 195 FT WEST OF FLORENCE TO A POINT 80 FT WEST OF BEAUCHAMP	E&W
Hillcroft		FROM A POINT 300 FT SOUTH OF LUDINGTON TO A POINT 300 FT NORTH OF LUDINGTON	N&S
Hillcroft		FROM A POINT 300 FT NORTH OF MAIN STREET TO A POINT 300 FT SOUTH OF MAIN STREET	N&S
Hillcroft		FROM A POINT 300 FT SOUTH OF CHEENA TO A POINT 170 FT NORTH OF YARWELL	N&S
Hillcroft		FROM A POINT 13 FT NORTH OF ROOS TO A POINT 164 FT NORTH OF NEFF	N&S
Hillcroft		FROM A POINT 53 FT SOUTH OF KULDELL TO A POINT 93 FT NORTH OF ARIEL	N&S
Hillendahl		FROM THE INTERSECTION OF WATERBURY TO THE INTERSECTION OF WESTVIEW	N&S
Hiller		FROM A POINT 160 FT SOUTH OF MYLLA TO A POINT 130 FT NORTH OF DORWAYNE	N&S

**Table 3**  
**City of Houston**  
**Department of Public Works and Engineering**  
**Traffic and Transportation Division**  
**School Speed Zones-20 MPH**

23-Sep-10

Page 26 of 56

<i>Prefix</i>	<i>Street</i>	<i>Suffix</i>	<i>Limits of Zones</i>	<i>Direction of Travel</i>
	Hiram Clarke		FROM A POINT 300 FT SOUTH OF WUTHERING HEIGHTS TO A POINT 75 FT NORTH OF WUTHERING HEIGHTS	N.
	Hiram Clarke		FROM A POINT 400 FT NORTH OF TIDEWATER TO A POINT 75 FT SOUTH OF TIDEWATER	S.
	Hiram Clarke		FROM A POINT 900 FT SOUTH OF SIMSBROOK TO A POINT 380 FT NORTH OF SIMSBROOK	N&S
	Hirondel		FROM A POINT 200 FT WEST OF CRESTMONT TO THE INTERSECTION OF CRESTMONT	E&W
	Hirsch		FROM A POINT 240 FT SOUTH OF NORTH LOOP EAST SOUTH SERVICE RD TO A POINT 500 FT NORTH OF FAIRBANKS	N&S
	Hogan		FROM THE INTERSECTION OF COMMON TO A POINT 78 FT WEST OF CHAPMAN	E&W
W.	Holcombe	Blvd	FROM A POINT 140 FT WEST OF WESTCHESTER TO A POINT 300 FT EAST OF BUFFALO SPEEDWAY	E&W
	Holder Forest	Dr.	FROM A POINT 200 FT WEST OF INWOOD PARK DR TO A POINT 200 FT EAST OF INWOOD PARK DR	E&W
	Hollister		FROM A POINT 185 FT SOUTH OF SONNEVILLE RD TO A POINT 560 FT SOUTH OF PITNER	N&S
	Hollister		FROM A POINT 210 FT NORTH OF KEMPWOOD TO A POINT 150 FT SOUTH OF FRIENDSHIP	N&S
	Holman		FROM A POINT 280 FT WEST OF DELANO TO A POINT 550 FT EAST OF ENNIS	E&W
	Homestead		FROM THE INTERSECTION OF ST LOUIS TO A POINT 200 FT SOUTH OF APACHE	N&S
	Housman		FROM THE INTERSECTION OF SILBER TO A POINT 75 FT WEST OF AFTON	E&W
E.	Houston	Rd.	FROM THE INTERSECTION OF N. GREEN RIVER TO A POINT 300 FT EAST OF FELAND	E&W
E.	Houston	Rd.	FROM A POINT 300 FT SOUTH OF GREEN RIVER TO A POINT 300 FT NORTH OF N. GREEN RIVER	N&S
	Houston	Ave	FROM A POINT 55 FT SOUTH OF EDWARDS TO A POINT 20 FT SOUTH OF WINTER	N.
	Houston	Ave	FROM A POINT 20 FT SOUTH OF WINTER TO A POINT 60 FT SOUTH OF DART	S.
	Houston	Ave	FROM A POINT 75 FT NORTH OF WASHINGTON TO THE INTERSECTION OF KANE	N&S
	Houston	Ave	FROM A POINT 210 FT SOUTH OF ALMA TO A POINT 181 FT NORTH OF BAYLAND	N&S
E.	Houston		FROM A POINT 40 FT WEST OF MESA TO A POINT 500 FT WEST OF MESA	E&W
	Howard		FROM A POINT 300 FT WEST OF BLISS TO A POINT 300 FT EAST OF BLISS	E&W
	Howard		FROM A POINT 300 FT WEST OF BOBOLINK TO A POINT 300 FT EAST OF BOBOLINK	E&W
	Hughes	Rd.	FROM A POINT 205 FT SOUTH OF SAGEGLEN TO A POINT 20 FT NORTH OF SAGERIVER	N&S
	Hughes	Rd.	FROM A POINT 70 FT WEST OF SAGEWILLOW TO A POINT 50 FT WEST OF SAGEBURROW	E&W
	Huntington Place	Dr.	FROM A POINT 160 FT SOUTH OF LONGBROOK TO A POINT 145 FT NORTH OF PLUM POINT	N&S
	Huntington Place		FROM A POINT 300 FT SOUTH OF SOUTH ST TO A POINT 75 FT NORTH OF SOUTH ST	N.
	Huntington Place		FROM A POINT 300 FT NORTH OF SOUTH ST TO A POINT 75 FT SOUTH OF SOUTH ST	S.

**Table 3**  
**City of Houston**  
**Department of Public Works and Engineering**  
**Traffic and Transportation Division**  
**School Speed Zones-20 MPH**

23-Sep-10

Page 27 of 56

Prefix Street

Suffix Limits of Zones

Direction of Travel

Prefix Street	Suffix	Limits of Zones	Direction of Travel
Ilex		FROM THE INTERSECTION OF EVERGREEN TO A POINT 175 FT EAST OF CORAL	E&W
Ilna	Ln.	FROM A POINT 140 FT NORTH OF NORRIS TO A POINT 100 FT SOUTH OF MURWORTH	N&S
Imogene		FROM THE INTERSECTION OF BINTLIFF TO THE INTERSECTION OF MCAVOY	N&S
Imperial Valley		FROM THE INTERSECTION OF LA FONDA TO THE INTERSECTION OF ELDON	N&S
Imperial Valley		FROM THE INTERSECTION OF BUCKBOARD TO THE INTERSECTION OF MILL STREAM	N&S
Indiana		FROM A POINT 240 FT WEST OF WINDSOR TO A POINT 180 FT EAST OF YUPON	E&W
Indigo		FROM THE INTERSECTION OF ENDICOTT TO A POINT 220 FT WEST OF ENDICOTT	E&W
Inwood		FROM A POINT 300 FT WEST OF WALNUT BEND TO A POINT 75 FT EAST OF WALNUT BEND	E&W
Irvington	Bldv	FROM THE INTERSECTION OF FULTON TO A POINT 300 FT NORTH OF ALBER	N&S
Irvington	Bldv	FROM A POINT 249 FT SOUTH OF ALBER TO A POINT 245 FT NORTH OF ALBER	N.
Irvington	Bldv	FROM A POINT 305 FT NORTH OF ALBER TO A POINT 305 FT SOUTH OF ALBER	S.
Irvington	Bldv	FROM A POINT 305 FT SOUTH OF BENNINGTON TO A POINT 290 FT NORTH OF BENNINGTON	N&S
J	St.	FROM A POINT 136 FT NORTH OF 6TH STREET TO A POINT 108 FT SOUTH OF 7TH STREET	N&S
J.L. Reaux		FROM A POINT 72 FT NORTH OF NAVASOTA TO THE INTERSECTION OF LANGLEY	N.
Jackson		FROM THE INTERSECTION OF ELGIN TO A POINT 50 FT SOUTH OF STUART	S.
Jackson		FROM A POINT 172 FT NORTH OF WENTWORTH TO A POINT 170 FT SOUTH OF ROSEDALE	N&S
Jackwood		FROM A POINT 675 FT WEST OF ENDICOTT TO THE INTERSECTION OF ENDICOTT	E&W
Jacquelyn		FROM THE SOUTH PROPERTY LINE OF TREASURE FOREST ELEMENTARY TO A POINT 915 FT SOUTH OF AMELIA	N&S
James		FROM A POINT 95 FT EAST OF MARION TO A POINT 87 FT WEST OF COCHRAN	E&W
Jason		FROM THE INTERSECTION OF MULLINS TO A POINT 400 FT WEST OF PONTIAC	E&W
Jason		FROM THE INTERSECTION OF BINTLIFF TO THE INTERSECTION OF MCAVOY	E&W
Jason		FROM THE WEST INTERSECTION OF PRICHETT TO THE INTERSECTION OF S. RICE	E&W
Jay	St.	FROM THE INTERSECTION OF HOMESTEAD TO A POINT 330 FT EAST OF DARIEN	E&W
Jeanetta		FROM A POINT 300 FT SOUTH OF PAGEWOOD TO A POINT 300 FT NORTH OF PAGEWOOD	N&S
Jefferson		FROM THE INTERSECTION OF ROBERTS TO A POINT 170 FT EAST OF SAMPSON	E&W
Jensen		FROM A POINT 246 FT SOUTH OF LYONS TO A POINT 120 FT NORTH OF MILLS	N&S
Jensen	Dr.	FROM A POINT 300 FT NORTH OF FLORIDA TO A POINT 330 FT SOUTH OF FLORIDA	N&S

**Table 3**  
**City of Houston**  
**Department of Public Works and Engineering**  
**Traffic and Transportation Division**  
**School Speed Zones-20 MPH**

23-Sep-10

Page 28 of 56

Prefix Street

Suffix Limits of Zones

Direction of Travel

Jensen		FROM A POINT 300 FT SOUTH OF NAVIGATION TO A POINT 97 FT NORTH OF ANN	N&S
Jensen		FROM A POINT 180 FT NORTH OF CAVALCADE TO A POINT 345 FT SOUTH OF BAY	N&S
Jensen		FROM A POINT 50 FT NORTH OF BARON TO A POINT 50 FT NORTH OF EAST FREEWAY SOUTH SERVICE ROAD	N.
Jensen		FROM A POINT 100 FT SOUTH OF EAST FREEWAY SOUTH SERVICE ROAD TO A POINT 50 FT NORTH OF BARON	S.
John Alber	Rd.	FROM THE INTERSECTION OF BAUMAN TO A POINT 200 FT EAST OF WINFREY	E&W
Joplin		FROM THE INTERSECTION OF PARK PLACE BLVD TO A POINT 175 FT NORTH OF HASTINGS	N.
Joplin		FROM A POINT 175 FT SOUTH OF GULF TO THE INTERSECTION OF PARK PLACE BLVD	S.
Joplin		FROM A POINT 340 FT EAST OF FAIRWAY TO A POINT 135 FT NORTH OF KINGSLEY	E&W
Jorine		FROM A POINT 17 FT NORTH OF HENDON TO A POINT 130 FT SOUTH OF SANDSTONE	N&S
Junell		FROM A POINT 75 FT WEST OF LAWN TO A POINT 75 FT NORTH OF JUNELL ON BANJO	E&W
Jutland		FROM A POINT 300 FT SOUTH OF CARMEN TO A POINT 300 FT SOUTH OF REED	N&S
Kaiser		FROM A POINT 50 FT NORTH OF VANWALL TO A POINT 220 FT SOUTH OF PACKARD	N&S
Keller		FROM A POINT 250 FT WEST OF BERKLEY TO A POINT 250 FT EAST OF BERKLEY	E&W
Keller		FROM A POINT 125 FT EAST OF WOODRIDGE TO A POINT 250 FT WEST OF KELLOGG	E&W
Kellogg		FROM A POINT 463 FT SOUTH OF DAHLIA TO A POINT 205 FT NORTH OF DAHLIA	N&S
Kemp Forest		FROM A POINT 1030 FT EAST OF ROSEFIELD TO THE INTERSECTION OF ROSEFIELD	W.
Kemp Forest		FROM THE INTERSECTION OF ROSEFIELD TO A POINT 960 FT EAST OF ROSEFIELD	E.
Kempwood		FROM A POINT 60 FT WEST OF PALO PINTO TO A POINT 60 FT WEST OF CRESTDALE	E&W
Kempwood		FROM A POINT 300 FT EAST OF HOLLISTER TO A POINT 1190 FT WEST OF HOLLISTER	E&W
Kempwood		FROM A POINT 100 FT WEST OF ROSEFIELD TO A POINT 600 FT WEST OF KEMPWOOD	E&W
Kernel		FROM A POINT 300 FT WEST OF EVERGREEN TO A POINT 300 FT EAST OF CORAL	E&W
Kimberley	Ln.	FROM A POINT 543 FT WEST OF W. BOUGH TO A POINT 662 FT EAST OF W. BOUGH	E&W
Kimberley	Ln.	FROM A POINT 100 FT EAST OF BETTINA CT TO A POINT 200 FT WEST OF THE CENTER LINE OF THE HARRIS COUNTY FLOOD CONTROL EASEMENT	E&W
Kimble		FROM A POINT 108 FT WEST OF DOVER TO THE INTERSECTION OF BROADWAY	E.
Kimble		FROM THE INTERSECTION OF BROADWAY TO A POINT 75 FT WEST OF DOVER	W.
King		FROM THE INTERSECTION OF HELMERS TO A POINT 95 FT EAST OF LAZARUS	E&W
Kinghurst		FROM THE INTERSECTION OF LANDS END TO A POINT 250 FT EAST OF LANDBURY	E&W

**Table 3**  
**City of Houston**  
**Department of Public Works and Engineering**  
**Traffic and Transportation Division**  
**School Speed Zones-20 MPH**

23-Sep-10

Page 29 of 56

Prefix Street

Suffix Limits of Zones

Direction of Travel

Prefix Street	Suffix	Limits of Zones	Direction of Travel
Kingspoint		FROM THE INTERSECTION OF KINGSVALLEY TO THE INTERSECTION OF HOFFER	E&W
Kingsway/Oak Hill		FROM THE INTERSECTION OF WINTERHAVEN TO A POINT 75 FT NORTH OF KINGSWAY	E&N
Kingsway/Oak Hill		FROM THE INTERSECTION OF LA PASEO TO THE INTERSECTION OF RICHWOOD	S&W
Kingwood	Dr.	FROM THE INTERSECTION OF VALLEY MANOR DRIVE TO A POINT 2680 FT EAST OF VALLEY MANOR DRIVE	E&W
Kingwood	Dr.	FROM A POINT 350 FT WEST OF MILLS BRANCH DRIVE TO A POINT 230 FT WEST OF HIGH VALLEY DRIVE	E&W
Kipling		FROM A POINT 94 FT WEST OF MT. VERNON TO A POINT 184 FT WEST OF MONTROSE	E&W
Kipp Way		FROM A POINT 413 FT WEST OF BROOKLET TO A POINT 899 FT EAST OF S WILCREST	E&W
Kirby		FROM THE INTERSECTION OF N. BRAESWOOD TO THE INTERSECTION OF UNDERWOOD	N&S
Kirby		FROM A POINT 25 FT SOUTH OF CHEVY CHASE TO A POINT 20 FT NORTH OF ELLA LEE	N&S
S. Kirkwood		FROM A POINT 330 FT SOUTH OF WALDEMAR TO A POINT 286 FT NORTH OF WALDEMAR	N&S
S. Kirkwood		FROM A POINT 240 FT NORTH OF HENDON TO A POINT 285 FT SOUTH OF HENDON	N&S
S. Kirkwood		FROM A POINT 171 FT NORTH OF PLUM BROOK TO A POINT 100 FT NORTH OF SASHAY	N&S
S. Kirkwood		FROM A POINT 50 FT SOUTH OF GROVE GLEN TO A POINT 36 FT NORTH OF VINEDALE	N&S
S. Kirkwood		FROM A POINT 522 FT SOUTH OF MOONMIST TO A POINT 225 FT SOUTH OF MOONMIST	N&S
Kitty Brook		FROM A POINT 140 FT SOUTH OF PORTAL TO A POINT 38 FT SOUTH OF VICKIJOHN	N&S
Knoboak		FROM A POINT 300 FT EAST OF SHADOWDALE TO A POINT 300 FT WEST OF SHADOWDALE	E&W
Knox		FROM A POINT 340 FT NORTH OF HOMER TO A POINT 300 FT SOUTH OF PAUL QUINN	N&S
Kress		FROM A POINT 330 FT NORTH OF LESLIE TO A POINT 340 FT SOUTH OF LARIMER	N&S
Kress		FROM A POINT 295 FT NORTH OF CORPUS CHRISTI TO A POINT 25 FT SOUTH OF HILLSBORO	N&S
Krueger	Way	FROM THE INTERSECTION OF BAY AREA BLVD TO A POINT 775 FT NORTH OF FALCON PASS	N&S
La Branch		FROM A POINT 207 FT NORTH OF WENTWORTH TO A POINT 97 FT NORTH OF PALM	N&S
La Paseo		FROM A POINT 200 FT WEST OF WALTRIP TO A POINT 140 FT WEST OF BOIS D'ARC	E&W
La Paseo		FROM A POINT 200 FT WEST OF OAK HILL TO A POINT 150 FT WEST OF TELEPHONE RD	E&W
La Salette		FROM THE INTERSECTION OF OLD SPANISH TRAIL TO A POINT 455 FT SOUTH OF GRIGGS	N&S
W. Lake Houston	Pkwy	FROM A POINT 650 FT NORTH OF FEATHER LAKES WAY TO A POINT 1000 FT NORTH OF OAKWOOD FOREST	N&S
W. Lake Houston	Pkwy	FROM A POINT 325 FT SOUTH OF SHADY MAPLE TO A POINT 325 FT NORTH OF SHADY MAPLE	N&S
W. Lake Houston		FROM A POINT 700 FT WEST OF SUMMER LAKES DR TO A POINT 200 FT NORTH OF DEUSSEN PARKWAY	N&S

**Table 3**  
**City of Houston**  
**Department of Public Works and Engineering**  
**Traffic and Transportation Division**  
**School Speed Zones-20 MPH**

23-Sep-10

Page 30 of 56

Prefix Street

Suffix Limits of Zones

Direction  
of Travel

Prefix Street	Suffix	Limits of Zones	Direction of Travel
E. Lake Houston Pkwy		FROM THE INTERSECTION OF FIR RIDGE TO THE INTERSECTION OF FALL CREEK	N&S
Lake Kingwood Trail		FROM THE INTERSECTION OF KINGWOOD DR TO A POINT 245 FT SOUTH OF KINGWOOD DR	N&S
Lake Village	Dr.	FROM A POINT 600 FT WEST OF WOODLAND HILLS DRIVE TO THE INTERSECTION OF TRAILWOOD VILLAGE DRIVE	E&W
Lakin		FROM A POINT 75 FT SOUTH OF CENTER TO A POINT 225 FT NORTH OF CENTER	N&S
Lamar		FROM THE INTERSECTION OF FOREST HILL TO A POINT 60 FT EAST OF S. 74TH	E&W
Lamonte		FROM A POINT 200 FT EAST OF ROSSLYN TO A POINT 150 FT WEST OF DONNA BELL	E&W
Lamonte		FROM A POINT 150 FT WEST OF PINEY WOODS TO A POINT 150 FT EAST OF OAK FOREST	E&W
Landmark		FROM A POINT 300 FT SOUTH OF WUTHERING HEIGHTS TO A POINT 75 FT NORTH OF WOODMONT	N&S
Lands End		FROM THE INTERSECTION OF STANCLIFF TO THE INTERSECTION OF PLUM BROOK	N&S
Landsbury		FROM A POINT 132 FT NORTH OF KINGHURST TO A POINT 20 FT NORTH OF LANDBURY CIRCLE	N&S
Landsdowne		FROM A POINT 35 FT NORTH OF DUXBURY TO POINT 250 FT NORTH OF LUDINGTON	N&S
Lang		FROM THE INTERSECTION OF THORNWALL TO A POINT 80 FT NORTH OF GRANITE	N&S
Langfield		FROM A POINT 500 FT NORTH OF DROWSY PINE TO A POINT 1200 FT NORTH OF DROWSY PINE	N&S
Laredo		FROM THE INTERSECTION OF KRESS TO A POINT 215 FT EAST OF ROUSE	E&W
Laredo		FROM A POINT 150 FT WEST OF BROYLES TO A POINT 150 FT EAST OF PORT	E&W
Larimer		FROM A POINT 260 FT WEST OF KRESS TO A POINT 151 FT EAST OF HENKE	E&W
Larkin		FROM A POINT 140 FT WEST OF RADCLIFFE TO A POINT 125 FT EAST OF T. C. JESTER	E&W
Larkwood		FROM A POINT 210 FT SOUTH OF SANFORD TO THE INTERSECTION OF SANFORD	N.
Larkwood		FROM THE INTERSECTION OF SANFORD TO A POINT 158 FT SOUTH OF SANFORD	S.
Larry		FROM THE INTERSECTION OF PARKER TO THE INTERSECTION OF AMALIE	N&S
Latham		FROM THE INTERSECTION OF AVENUE H TO A POINT 160 FT SOUTH OF CANAL	N&S
Lathrop		FROM A POINT 73 FT NORTH OF GONZALES TO A POINT 223 FT NORTH OF LARIMER	N&S
Laughlin		FROM THE INTERSECTION OF BLUE RIDGE TO A POINT 280 FT EAST OF LOGAN ROCK	E&W
Laura Koppe		FROM A POINT 300 FT WEST OF BANTING TO THE CENTER LINE OF GRAND RIVER	E&W
Laurel Creek		FROM A POINT 600 FT EAST OF WOODBINE TO A POINT 75 FT WEST OF WOODBINE	W.
Laurel Creek		FROM A POINT 300 FT WEST OF WOODBINE TO A POINT 75 FT EAST OF FLAGSTONE	E.
Lavaca		FROM THE INTERSECTION OF MANCHESTER TO A POINT 200 FT SOUTH OF MANCHESTER	N&S

**Table 3**  
**City of Houston**  
**Department of Public Works and Engineering**  
**Traffic and Transportation Division**  
**School Speed Zones-20 MPH**

23-Sep-10

Page 31 of 56

Prefix Street

Suffix Limits of Zones

Direction  
of Travel

Prefix Street	Suffix	Limits of Zones	Direction of Travel
Lavender		FROM THE INTERSECTION OF BENNINGTON TO A POINT 900 FT NORTH OF BENNINGTON	N&S
Lawn		FROM THE INTERSECTION OF JUNELL TO A POINT 165 FT SOUTH OF RINGOLD	N&S
Lawndale		FROM A POINT 150 FT WEST OF LAVACA TO A POINT 150 FT EAST OF LAVACA	E&W
Lawndale		FROM A POINT 1047 FT WEST OF BOWIE TO A POINT 334 FT EAST OF BOWIE	E.
Lawndale		FROM A POINT 310 FT EAST OF BOWIE TO A POINT 498 FT WEST OF SAN ANTONIO	W.
Lawndale		FROM A POINT 354 FT WEST OF HACKNEY TO A POINT 891 FT WEST OF HACKNEY	E&W
Lawrence		FROM A POINT 115 FT SOUTH OF W 12TH TO A POINT 337 FT SOUTH OF W 12TH	N&S
Lawrence		FROM A POINT 130 FT SOUTH OF W. 20TH TO A POINT 85 FT NORTH OF W. 22ND	N&S
Lawrence		FROM A POINT 68 FT NORTH OF W. 8TH TO A POINT 38 FT SOUTH OF W. 8TH	N&S
Lazaras		FROM A POINT 101 FT SOUTH OF KING TO A POINT 141 FT NORTH OF LINDALE	N&S
Leawood		FROM A POINT 136 FT NORTH OF LONGBROOK TO A POINT 53 FT NORTH OF HORN BROOK	N&S
Ledbetter		FROM A POINT 300 FT SOUTH OF BELLFORT TO A POINT 285 FT NORTH OF BELLFORT	N&S
Ledwicke		FROM A POINT 210 FT SOUTH OF JOSIE TO A POINT 125 FT NORTH OF COWART	N&S
Leeland		FROM A POINT 45 FT EAST OF VELASCO TO A POINT 45 FT EAST OF SAMPSON	E&W
Leeland/Telephone		FROM A POINT 237 FT WEST OF ERNESTINE TO A POINT 258 FT EAST OF S. LOCKWOOD	E.
Leeland/Telephone		FROM A POINT 327 FT EAST OF S. LOCKWOOD TO A POINT 223 FT WEST OF ERNESTINE	W.
Leffingwell		FROM A POINT 441 FT SOUTH OF LIBERTY TO THE INTERSECTION OF LIBERTY ROAD	N&S
Leitrim		FROM THE INTERSECTION OF CROUTON TO A POINT 30 FT NORTH OF MOWERY	N&S
Leitrim		FROM A POINT 300 FT SOUTH OF BRISBANE TO A POINT 25 FT NORTH OF HARTSVILLE	N&S
Lemac		FROM THE INTERSECTION OF STELLA LINK TO THE INTERSECTION OF MICKLER	E&W
Leslie		FROM THE INTERSECTION OF KRESS TO A POINT 25 FT EAST OF ROUSE	E&W
Liberty	Rd.	FROM A POINT 229 FT WEST OF LEFFINGWELL TO A POINT 110 FT EAST OF KIRK	E&W
Lindale		FROM A POINT 195 FT EAST OF LAZARUS TO A POINT 236 FT WEST OF HELMERS	E&W
Lipan		FROM A POINT 90 FT EAST OF ARMSTRONG TO A POINT 60 FT WEST OF FONDREN	E&W
Lisa	Ln.	FROM THE INTERSECTION OF HAMBLER ROAD TO A POINT 390 FT NORTH OF HAMBLER RD	N&S
Little Cedar	Dr.	FROM THE INTERSECTION OF PLUM VALLEY DR TO A POINT 1250 FT WEST OF PLUM VALLEY DR	E&W
W. Little York		FROM A POINT 317 FT WEST OF DE PRIEST TO A POINT 303 FT EAST OF ANDY	E&W

**Table 3**  
**City of Houston**  
**Department of Public Works and Engineering**  
**Traffic and Transportation Division**  
**School Speed Zones-20 MPH**

23-Sep-10

Page 32 of 56

<i>Prefix</i>	<i>Street</i>	<i>Suffix</i>	<i>Limits of Zones</i>	<i>Direction of Travel</i>
W.	Little York		FROM A POINT 300 FT WEST OF KNOX TO A POINT 300 FT EAST OF KNOX	E&W
W.	Little York		FROM A POINT 80 FT EAST OF ANTOINE TO A POINT 555 FT EAST OF ANTOINE	E&W
E.	Little York		FROM A POINT 150 FT EAST OF BENTLEY TO A POINT 200 FT WEST OF FOY	E&W
W.	Little York		FROM A POINT 259 FT WEST OF ANTOINE TO A POINT 300 FT WEST OF DEEP FOREST	W.
W.	Little York		FROM A POINT 300 FT WEST OF GUM GROVE TO A POINT 167 FT WEST OF ANTOINE	E.
W.	Little York		FROM A POINT 50 FT EAST OF MCWILLIAMS TO A POINT 150 FT EAST OF PARKES	E&W
E.	Little York		FROM A POINT 50 FT WEST OF GRACIA TO A POINT 75 FT EAST OF WERNER	E.
E.	Little York		FROM A POINT 450 FT EAST OF WERNER TO A POINT 75 FT WEST OF WERNER	W.
W.	Little York		FROM A POINT 317 FT EAST OF GUM GROVE TO A POINT 300 FT WEST OF GUM GROVE	W.
	Little York		FROM A POINT 300 FT WEST OF SENECA TO A POINT 75 FT WEST OF LUCERNE	E&W
E.	Little York		FROM A POINT 340 FT WEST OF NORDLING TO A POINT 320 FT WEST OF AIRLINE	E.
E.	Little York		FROM A POINT 320 FT WEST OF AIRLINE TO A POINT 75 FT WEST OF NORDLING	W.
	Littleford		FROM THE INTERSECTION OF DALMATIAN TO A POINT 600 FT SOUTH OF DALMATIAN	N&S
	Livingston		FROM THE INTERSECTION OF BELLFORT TO A POINT 175 FT NORTH OF SHELBY CIR	N&S
	Locksley		FROM THE INTERSECTION OF HANFORD TO A POINT 240 FT EAST OF GREENWICH.	E&W
	Lockwood		FROM THE INTERSECTION OF SHREVEPORT TO A POINT 600 FT NORTH OF BENNINGTON	N&S
	Lockwood		FROM A POINT 45 FT NORTH OF ARAPAHOE TO A POINT 240 FT SOUTH OF ANDREWS	N&S
	Lockwood		FROM A POINT 245 FT SOUTH OF SONORA TO A POINT 291 FT NORTH OF MARGARITA	N&S
	Lockwood		FROM A POINT 370 FT SOUTH OF RAND TO A POINT 75 FT NORTH OF TROOST	N&S
	Lockwood		FROM A POINT 100 FT SOUTH OF MARCUS TO A POINT 300 FT NORTH OF CAVALCADE	N&S
S.	Lockwood		FROM A POINT 424 FT SOUTH OF LEELAND TO A POINT 75 FT NORTH OF LEELAND	N.
	Long Point	Rd.	FROM A POINT 145 FT WEST OF SPRING ROCK TO A POINT 218 FT EAST OF SPRING ROCK	E&W
	Long Point		FROM A POINT 210 FT WEST OF CAMPBELL TO THE INTERSECTION OF FOLEY	E&W
	Long Point		FROM A POINT 400 FT EAST OF BUTLERCREST TO A POINT 350 FT WEST OF BUTLERCREST	E&W
	Lorraine		FROM A POINT 84 FT EAST OF MCKEE TO A POINT 56 FT WEST OF TERRY	E&W
	Lost Forest		FROM THE INTERSECTION OF GOLDEN FOREST TO THE SOUTH PROPERTY LINE OF CLIFTON MIDDLE SCHOOL	N&S
	Love		FROM THE INTERSECTION OF TIFFIN TO THE INTERSECTION OF JEWEL	N&S



**Table 3**  
**City of Houston**  
**Department of Public Works and Engineering**  
**Traffic and Transportation Division**  
**School Speed Zones-20 MPH**

23-Sep-10

Page 33 of 56

Prefix Street

Suffix Limits of Zones

Direction of Travel

Prefix Street	Suffix	Limits of Zones	Direction of Travel
Lovers	Ln.	FROM A POINT 520 FT WEST OF DE PRIEST TO A POINT 100 FT EAST OF DE PRIEST	E&W
Ludington		FROM A POINT 200 FT WEST OF MCCLEAREN TO A POINT 200 FT EAST OF LANDSDOWNE	E&W
Lynn		FROM A POINT 175 FT WEST OF MERIDIAN TO THE INTERSECTION OF RIVER	E&W
Lyons	Ave	FROM A POINT 200 FT EAST OF SOLO TO A POINT 75 FT WEST OF SCHWEIKHARDT	W.
Lyons	Ave	FROM A POINT 20 FT EAST OF CAPRON TO A POINT 268 FT WEST OF GREGG	E&W
Lyons	Ave	FROM A POINT 256 FT WEST OF SCHWEIKHARDT TO A POINT 50 FT WEST OF SIMPSON	E&W
Maddox		FROM THE INTERSECTION OF LOCKSLEY TO THE INTERSECTION OF TIDWELL	N&S
Madrid		FROM A POINT 150 FT NORTH OF YELLOWSTONE TO A POINT 60 FT NORTH OF COSBY	N&S
Mae		FROM A POINT 250 FT NORTH OF MARKET TO THE INTERSECTION OF THE EAST FREEWAY SOUTH SERVICE ROAD	N&S
E. Magnolia		FROM THE INTERSECTION OF BROADWAY TO THE INTERSECTION OF LAVACA	E&W
N. Main		FROM A POINT 150 FT SOUTH OF HENRY TO A POINT 150 FT NORTH OF QUITMAN	N&S
N. Main		FROM A POINT 140 FT SOUTH OF E 44TH TO A POINT 120 FT NORTH OF CROSSTIMBERS	N&S
N. Main		FROM A POINT 440 FT SOUTH OF BEVERLY TO A POINT 55 FT NORTH OF JEROME	N.
N. Main		FROM A POINT 40 FT NORTH OF JEROME TO A POINT 495 FT SOUTH OF WINSTON	S.
N. Main		FROM A POINT 280 FT NORTH OF W. FUGATE TO A POINT 385 FT SOUTH OF W. FUGATE	S.
N. Main		FROM A POINT 382 FT SOUTH OF W. FUGATE TO A POINT 320 FT NORTH OF W. FUGATE	N.
N. Main		FROM A POINT 210 FT SOUTH OF E. 33RD ST TO A POINT 225 FT NORTH OF E. 33RD	N&S
Main		FROM A POINT 300 FT EAST OF HILLCROFT AVE TO A POINT 300 FT WEST OF HILLCROFT AVE	E&W
N. Main		FROM A POINT 18 FT NORTH OF PECORE TO A POINT 35 FT NORTH OF W. COTTAGE	N&S
Majestic		FROM A POINT 294 FT SOUTH OF HILLSBORO TO A POINT 132 FT SOUTH OF HERSHE	N&S
Majestic		FROM A POINT 197 FT SOUTH OF ARAPAHOE TO A POINT 109 FT NORTH OF MARKET	N&S
Maltby		FROM A POINT 128 FT NORTH OF AVENUE I TO THE INTERSECTION OF CANAL	N&S
Manchester		FROM A POINT 250 FT WEST OF BROADWAY TO A POINT 250 FT EAST OF LAVACA	E&W
Mangum		FROM THE INTERSECTION OF PINEMONT TO A POINT 105 FT SOUTH OF WEEPING WILLOW	N&S
Mangum	Rd.	FROM THE INTERSECTION OF GEORGI TO 775 FT NORTH OF GEORGI	N&S
Mangum	Rd.	FROM A POINT 125 FT NORTH OF MILWEE TO THE INTERSECTION OF POINCIANA	N&S
Manhattan		FROM THE INTERSECTION OF WILLOWBEND TO THE INTERSECTION OF YARWELL	N&S

**Table 3**  
**City of Houston**  
**Department of Public Works and Engineering**  
**Traffic and Transportation Division**  
**School Speed Zones-20 MPH**

23-Sep-10

Page 34 of 56

Prefix Street

Suffix

Limits of Zones

Direction  
of Travel

Prefix Street	Suffix	Limits of Zones	Direction of Travel
Mansfield		FROM A POINT 335 FT WEST OF BEALL TO A POINT 75 FT EAST OF BEALL	E&W
Manville		FROM THE INTERSECTION OF CINDY TO A POINT 145 FT SOUTH OF GROVEWOOD	N&S
Marcus		FROM THE INTERSECTION OF LOCKWOOD TO A POINT 650 FT EAST OF LOCKWOOD	E&W
Marion		FROM A POINT 105 FT SOUTH OF HOGAN TO THE INTERSECTION OF HENRY	N&S
Market		FROM A POINT 78 FT WEST OF LATHROP TO A POINT 46 FT EAST OF GAZIN	E&W
Market		FROM A POINT 197 FT WEST OF SHOTWELL TO A POINT 292 FT EAST OF HOFFMAN	E&W
Market		FROM A POINT 758 FT WEST OF PORT TO A POINT 318 FT EAST OF PORT	E.
Market		FROM A POINT 288 FT EAST OF PORT TO A POINT 50 FT WEST OF BOYLES	W.
Market		FROM A POINT 50 FT EAST OF GRANGER TO THE INTERSECTION OF BENSON	E.
Market		FROM A POINT 50 FT WEST OF BENSON TO A POINT 150 FT WEST OF GRANGER	W.
Markley		FROM THE INTERSECTION OF REAL TO THE INTERSECTION OF ASKEW	E&W
Martin Luther King		FROM A POINT 40 FT NORTH OF BATAAN TO A POINT 245 FT NORTH OF SOUTHLEA	N&S
Martin Luther King		FROM A POINT 531 FT SOUTH OF TARAWA TO A POINT 186 FT NORTH OF TARAWA	N.
Martin Luther King		FROM A POINT 137 FT SOUTH OF DIEPPE TO A POINT 256 FT SOUTH OF ANZIO	S.
Martin Luther King		FROM A POINT 300 FT SOUTH OF PARK VILLAGE TO A POINT 120 FT NORTH OF FAIR GREEN	N.
Martin Luther King		FROM A POINT 60 FT NORTH OF BUNGALOW TO A POINT 125 FT SOUTH OF PARK VILLAGE	S.
Martin Luther King		FROM A POINT 120 FT SOUTH OF AIRPORT BLVD TO A POINT 365 FT SOUTH OF GRAYLOG	N&S
Mary Bates		FROM A POINT 131 FT SOUTH OF CARVEL TO A POINT 85 FT NORTH OF NEFF	N&S
Mc Avoy		FROM A POINT 50 FT NORTH OF INDIGO TO A POINT 371 FT SOUTH OF IMOGENE	N&S
Mc Carty		FROM A POINT 50 FT SOUTH OF FLAXMAN TO A POINT 103 FT NORTH OF MUNN	N&S
Mc Clearen		FROM A POINT 160 FT SOUTH OF DRYAD TO THE INTERSECTION OF LUDINGTON.	N&S
Mc Culloch	Cir	FROM A POINT 150 FT SOUTH OF HIDALGO TO A POINT 80 FT SOUTH OF W. ALABAMA	N&S
Mc Gallion		FROM A POINT 100 FT NORTH OF ROXELLA TO A POINT 50 FT NORTH OF TALLANT	N&S
Mc Henry		FROM A POINT 100 FT EAST OF PLUM TO THE INTERSECTION OF GREENSTONE	E&W
Mc Kee		FROM A POINT 91 FT SOUTH OF LORRAINE TO A POINT 258 FT NORTH OF NOBLE	N&S
Mc Kinney		FROM A POINT 210 FT WEST OF SIDNEY TO A POINT 195 FT EAST OF TELEPHONE RD/EASTWOOD	E.
Meadow		FROM A POINT 150 FT SOUTH OF NANCE TO A POINT 200 FT NORTH OF HARE	N.

**Table 3**  
**City of Houston**  
**Department of Public Works and Engineering**  
**Traffic and Transportation Division**  
**School Speed Zones-20 MPH**

23-Sep-10

Page 35 of 56

Prefix Street

Suffix Limits of Zones

Direction  
of Travel

Prefix Street	Suffix	Limits of Zones	Direction of Travel
Meadow		FROM A POINT 200 FT NORTH OF HARE TO A POINT 150 FT SOUTH OF NANCE	S.
Memorial	Dr.	FROM A POINT 300 FT WEST OF WEST FOREST TO A POINT 50 FT EAST OF PATCHESTER	E.
Memorial	Dr.	FROM A POINT 50 FT EAST OF PATCHESTER TO A POINT 300 FT WEST OF WEST FOREST	W.
Memorial	Dr.	FROM A POINT 100 FT WEST OF FERN DR TO A POINT 173 FT WEST OF RANCHO BAUER	E&W
Memorial	Dr.	FROM A POINT 300 FT WEST OF NOTTINGHAM OAKS TRAIL TO A POINT 300 FT EAST OF NOTTINGHAM OAKS TRAIL	E&W
Memorial	Dr.	FROM A POINT 220 FT EAST OF BRITTMORE TO A POINT 281 FT WEST OF BRITTMORE	E&W
Memorial	Dr.	FROM A POINT 460 FT WEST OF SADDLEBROOK TO A POINT 122 FT EAST OF LONGWOODS	W.
Memorial	Dr.	FROM A POINT 122 FT WEST OF LONGWOODS TO A POINT 696 FT EAST OF MEMORIAL	E.
Memorial Greens	Dr.	FROM A POINT 701 FT NORTH OF MEMORIAL TO THE INTERSECTION OF MEMORIAL	N&S
Memorial Woods	Dr.	FROM A POINT 687 FT SOUTH OF KATY FREEWAY SOUTH SERVICE RD TO A POINT 1449 FT SOUTH OF KATY FREEWAY SOUTH SERVICE RD	N.
Memorial Woods	Dr.	FROM A POINT 156 FT SOUTH OF KATY FREEWAY SOUTH SERVICE RD TO A POINT 1068 FT SOUTH OF KATY FREEWAY SOUTH SERVICE RD	S.
Meridian		FROM A POINT 175 FT SOUTH OF LYNN TO THE INTERSECTION OF PARK PLACE BLVD	N&S
Merrill		FROM THE INTERSECTION OF STUDEWOOD TO A POINT 81 FT WEST OF MICHAUX	E&W
Merrill		FROM THE INTERSECTION OF FLORENCE TO A POINT 109 FT WEST OF RURAL	E&W
Mesa		FROM A POINT 275 FT NORTH OF TIDWELL TO A POINT 290 FT NORTH OF STERLINGSHIRE	N&S
Mesa		FROM A POINT 90 FT NORTH OF RINN TO A POINT 25 FT NORTH OF MADERA	N&S
Middlebrook		FROM A POINT 900 FT SOUTH OF WALNUT POND TO A POINT 75 FT NORTH OF CEDAR RIDGE TRAIL	N.
Middlebrook		FROM A POINT 255 FT NORTH OF CEDAR RIDGE TRAIL TO A POINT 900 FT SOUTH OF WALNUT POND	S.
Milart		FROM A POINT 158 FT SOUTH OF PERRY TO A POINT 303 FT NORTH OF PERRY	N&S
Mill Stream		FROM THE INTERSECTION OF WAGON RD TO THE INTERSECTION OF IMPERIAL VALLEY	E&W
Millicent		FROM A POINT 240 FT SOUTH OF BOSTIC TO THE INTERSECTION OF BERRY RD	N.
Millicent		FROM THE INTERSECTION OF BERRY ROAD TO A POINT 240 FT NORTH OF SADLER	S.
Mills Branch	Dr.	FROM A POINT 200 FT NORTH OF CLOVER VALLEY DRIVE TO A POINT 340 FT NORTH OF RIVER CHASE VILLAGE	N&S
Milwee		FROM A POINT 90 FT EAST OF THE NORTHWEST FREEWAY EAST SERVICE RD TO A POINT 110 FT WEST OF ZOCH	E&W
Minnesota		FROM A POINT 510 FT SOUTH OF ALMEDA-GENOA TO THE INTERSECTION OF WINDWATER	N&S
Miraglen/Villa De Matel		FROM A POINT 392 FT NORTH OF FAIR OAKS TO A POINT 973 FT NORTH OF FAIR OAKS	N&S
Mississippi		FROM A POINT 200 FT EAST OF MIDWAY TO A POINT 200 FT WEST OF DEFENDER	E&W

**Table 3**  
**City of Houston**  
**Department of Public Works and Engineering**  
**Traffic and Transportation Division**  
**School Speed Zones-20 MPH**

23-Sep-10

Page 36 of 56

Prefix Street

Suffix Limits of Zones

Direction of Travel

Prefix Street	Suffix	Limits of Zones	Direction of Travel
Montclair		FROM A POINT 50 FT NORTH OF GOLDSMITH TO THE INTERSECTION OF DRYDEN	N.
Montclair		FROM A POINT 30 FT SOUTH OF SHAKESPEARE TO A POINT 50 FT NORTH OF GOLDSMITH	S.
Montrose		FROM A POINT 255 FT NORTH OF W. CLAY TO A POINT 260 FT SOUTH OF W. CLAY	N&S
Montrose		FROM A POINT 285 FT SOUTH OF BARTLETT TO A POINT 100 FT NORTH OF BARKDULL	N.
Montrose		FROM A POINT 100 FT NORTH OF BARKDULL TO A POINT 17 FT NORTH OF BERTHEA	S.
Moonlight		FROM THE INTERSECTION OF BEECHNUT TO THE INTERSECTION OF DARNELL	N&S
Morningside		FROM A POINT 80 FT SOUTH OF DRYDEN TO A POINT 50 FT SOUTH OF WATTS	N&S
Mt Vernon		FROM A POINT 105 FT NORTH OF KIPLING TO A POINT 115 FT NORTH OF W. ALABAMA	N&S
Mullins		FROM A POINT 250 FT NORTH OF WILLOWBEND TO A POINT 140 FT NORTH OF LYMBAR	N&S
Mullins		FROM THE INTERSECTION OF N. BRAESWOOD TO A POINT 150 FT SOUTH OF BRAESVALLEY	N&S
Mullins		FROM A POINT 12 FT NORTH OF THE EAST LEG OF GRAPE TO A POINT 133 FT SOUTH OF KULDELL	N&S
Munn		FROM A POINT 223 FT WEST OF PEARL TO A POINT 408 FT EAST OF PEARL	E&W
Murworth		FROM THE INTERSECTION OF ILONA LN TO THE INTERSECTION OF TIMBERSIDE	E&W
Myrtle		FROM THE INTERSECTION OF SHEFFIELD TO A POINT 187 FT EAST OF PEGGYS CT	E&W
Nance		FROM A POINT 150 FT EAST OF JENSEN TO A POINT 50 FT EAST OF MEADOW	E.
Navigation		FROM A POINT 200 FT WEST OF MC ALPINE TO A POINT 165 FT WEST OF LIVE OAK	E&W
Navigation		FROM A POINT 98 FT WEST OF N SIDNEY TO A POINT 91 FT EAST OF N EASTWOOD	E.
Navigation		FROM A POINT 91 FT EAST OF N EASTWOOD TO A POINT 123 FT WEST OF N SIDNEY	W.
Navigation		FROM A POINT 300 FT WEST OF N. DELANO TO A POINT 75 FT EAST OF N. DELANO	E&W
Navigation		FROM A POINT 315 FT WEST OF 70TH TO A POINT 310 FT EAST OF 70TH	E.
Navigation		FROM A POINT 289 FT EAST OF 70TH TO A POINT 280 FT WEST OF 70TH	W.
Navigation		FROM A POINT 272 FT WEST OF BAYWOOD TO A POINT 262 FT EAST OF BAYWOOD	E&W
Neff		FROM A POINT 85 FT WEST OF MARY BATES TO A POINT 242 FT EAST OF WALDO	E&W
Neuens		FROM THE SOUTH INTERSECTION OF NEUENS AND WITTE TO A POINT 70 FT EAST OF CRESTDALE	E&W
New Cedars		FROM A POINT 225 FT WEST OF PENNHILLS TO A POINT 245 FT EAST OF PENNHILLS	E&W
Newquay		FROM THE INTERSECTION OF CROQUET TO A POINT 100 FT EAST OF POLO	E&W
Nicholas		FROM A POINT 135 FT SOUTH OF W. 20TH TO A POINT 210 FT NORTH OF W. 22ND	N&S

**Table 3**  
**City of Houston**  
**Department of Public Works and Engineering**  
**Traffic and Transportation Division**  
**School Speed Zones-20 MPH**

23-Sep-10

Page 37 of 56

Prefix Street

Suffix Limits of Zones

Direction of Travel

Prefix Street	Suffix	Limits of Zones	Direction of Travel
Noble		FROM A POINT 215 FT WEST OF SCHWEIKARDT TO THE INTERSECTION OF SOLO	E&W
Nordling		FROM THE INTERSECTION OF E. LITTLE YORK TO THE INTERSECTION OF E. CANINO	N&S
Nordling		FROM A POINT 50 FT NORTH OF RITTENHOUSE TO A POINT 300 FT NORTH OF CORWIN	N&S
Nordling		FROM A POINT 290 FT SOUTH OF WITCHER LN TO A POINT 310 FT NORTH OF WITCHER LN	N&S
Norris		FROM THE INTERSECTION OF ILONA TO THE INTERSECTION OF TIMBERSIDE	E&W
North	Bldv	FROM A POINT 416 FT EAST OF HAZARD TO A POINT 74 FT WEST OF WILTON	E&W
North	N.Servic e Rd	FROM A POINT 300 FT EAST OF HIRSCH RD TO A POINT 150 FT WEST OF HIRSCH RD	W.
North	S.Servic e Rd	FROM A POINT 300 FT WEST OF HIRSCH RD TO A POINT 75 FT EAST OF HIRSCH RD	E.
Northdale		FROM A POINT 500 FT SOUTH OF FAIRLAWN TO A POINT 1000 FT SOUTH OF FAIRLAWN	N&S
Northline		FROM A POINT 650 FT SOUTH OF E. LITTLE YORK TO A POINT 673 FT NORTH OF E. RITTENHOUSE	N&S
Northwood		FROM A POINT 160 FT SOUTH OF GARDNER TO A POINT 140 FT NORTH OF PATTON	N&S
Nottingham Oaks		FROM A POINT 270 FT NORTH OF CHADBOURNE TO THE INTERSECTION OF CINDYWOOD(SOUTH LEG)	N&S
Nunn		FROM A POINT 180 FT SOUTH OF ROXBURY TO A POINT 250 FT NORTH OF AVERY	N&S
Oak Chase		FROM A POINT 190 FT SOUTH OF BOULDER CREST TO A POINT 200 FT NORTH OF BOULDER CREST	N&S
Oak Forest		FROM THE INTERSECTION OF GARDENIA TO THE INTERSECTION OF OVERHILL	N&S
Oak Ridge		FROM A POINT 142 FT SOUTH OF 11TH TO A POINT 200 FT NORTH OF MERRILL	N&S
Oak Shores/Haven Lake		FROM A POINT 120 FT EAST OF WOODLAND HILLS TO A POINT 75 FT SOUTH OF MIDDLE CREEK	E&W
Oak Shores/Haven Lake		FROM A POINT 90 FT SOUTH OF MIDDLE CREEK TO A POINT 250 FT EAST OF WOODLAND HILLS	N&S
Oakcliff		FROM A POINT 285 FT WEST OF TELEPHONE RD TO THE INTERSECTION OF THE GULF FREEWAY SOUTH SERVICE RD	E&W
Oakdale/Pinedale		FROM A POINT 37 FT SOUTH OF BARKDULL TO A POINT 50 FT WEST OF TRAVIS	E&W
Oates		FROM A POINT 103 FT EAST OF BRINGHURST TO A POINT 64 FT WEST OF GREGG	E&W
Office City	Dr.	FROM A POINT 200 FT EAST OF GULF CREEK TO A POINT 300 FT EAST OF EVERGREEN	E&W
Ojeman		FROM THE INTERSECTION OF EMNORA TO A POINT 130 FT SOUTH OF HAMMERLY	N&S
Old Spanish Trail		FROM A POINT 550 FT WEST OF TIERWESTER TO A POINT 200 FT EAST OF LASALETTE	E.
Old Spanish Trail		FROM A POINT 300 FT EAST OF LASALETTE TO A POINT 75 FT WEST OF TIERWESTER	W.
O'Meara		FROM A POINT 460 FT WEST OF S. MAIN TO A POINT 1002 FT WEST OF S. MAIN	E&W
E. Orem		FROM THE INTERSECTION OF SOUTH COAST TO A POINT 300 FT EAST OF SEGREST	E&W

**Table 3**  
**City of Houston**  
**Department of Public Works and Engineering**  
**Traffic and Transportation Division**  
**School Speed Zones-20 MPH**

23-Sep-10

Page 38 of 56

Prefix Street

Suffix Limits of Zones

Direction of Travel

Prefix Street	Suffix	Limits of Zones	Direction of Travel
W. Orem		FROM A POINT 300 FT WEST OF CARLSBAD TO A POINT 75 FT EAST OF CARLSBAD	E&W
W. Orem		FROM A POINT 200 FT EAST OF BOYNTON TO A POINT 75 FT EAST OF STANCLIFF	E.
W. Orem		FROM A POINT 440 FT WEST OF BUXLEY TO A POINT 75 FT WEST OF CANDLESHADE	W.
W. Orem		FROM A POINT 300 FT WEST OF CROQUET TO A POINT 670 FT EAST OF CROQUET	E&W
Orleans		FROM A POINT 280 FT EAST OF CIMARRON TO A POINT 150 FT WEST OF BERESFORD	N&S
Otis		FROM THE INTERSECTION OF COLLINGSWORTH TO THE INTERSECTION OF LOCKWOOD	N&S
Overbrook		FROM A POINT 220 FT EAST OF SHADOWBRIAR TO A POINT 200 FT WEST OF SHADOWVIEW	E&W
Packard		FROM A POINT 200 FT SOUTH OF KAISER TO A POINT 75 FT NORTH OF PREMIER	N.
Packard		FROM A POINT 200 FT NORTH OF PREMIER TO A POINT 75 FT SOUTH OF KAISER	S.
Pagewood		FROM A POINT 1278 FT EAST OF WOODCHASE TO THE INTERSECTION OF WOODCHASE	W.
Pagewood		FROM A POINT 84 FT EAST OF WOODCHASE TO A POINT 1301 FT EAST OF WOODCHASE	E.
Pagewood		FROM A POINT 253 FT WEST OF AMANDA TO THE INTERSECTION OF FONDREN	E.
Pagewood		FROM A POINT 120 FT WEST OF FONDREN TO A POINT 253 FT WEST OF AMANDA	W.
Pagewood		FROM A POINT 318 FT EAST OF ROCKY RIDGE TO A POINT 346 FT WEST OF ROCKY RIDGE	E&W
Paige		FROM THE INTERSECTION OF PRESTON TO THE INTERSECTION OF GARROW	N&S
Paige		FROM THE INTERSECTION OF COMMERCE TO THE INTERSECTION OF SHERMAN	N&S
Palmhill		FROM THE INTERSECTION OF FUQUA TO THE INTERSECTION OF ALMEDA-GENOA	N&S
Palmsprings		FROM THE INTERSECTION OF FREEHILL TO THE INTERSECTION OF FREESTAR	E&W
Palo Pinto		FROM A POINT 75 FT NORTH OF ROTHBURY TO A POINT 163 FT SOUTH OF WEST RAY SOUTH INTERSECTION OF ROTHBURY	N&S
Parana		FROM THE INTERSECTION OF NEUENS TO THE INTERSECTION OF HAMMERLY	N&S
Pardee		FROM A POINT 250 FT WEST OF PICKFAIR TO THE INTERSECTION OF LOCKWOOD	E&W
Park Bayou		FROM A POINT 214 FT NORTH OF BRIMHURST TO A POINT 86 FT NORTH OF WESTERLOCH	N&S
Park Place	Blvd	FROM A POINT 50 FT WEST OF HARTFORD TO A POINT 260 FT WEST OF GULF STREET	E&W
Parker		FROM A POINT 300 FT WEST OF LARRY TO A POINT 200 FT EAST OF FRIENDLY	E&W
Parker		FROM A POINT 200 FT WEST OF ALDINE WESTFIELD TO A POINT 150 FT EAST OF EDGEWORTH	E&W
Parker		FROM A POINT 300 FT EAST OF CLARK TO A POINT 300 FT WEST OF CLARK	E&W
Parkway Plaza		FROM A POINT 250 FT SOUTH OF WESTERLOCH TO A POINT 250 FT NORTH OF BRIMHURST	N&S

**Table 3**  
**City of Houston**  
**Department of Public Works and Engineering**  
**Traffic and Transportation Division**  
**School Speed Zones-20 MPH**

23-Sep-10

Page 39 of 56

Prefix Street

Suffix

Limits of Zones

Direction  
of Travel

Prefix Street	Suffix	Limits of Zones	Direction of Travel
Parkwood		FROM A POINT 50 FT WEST OF EL DORADO TO A POINT 240 EAST OF OAK LINKS	E&W
Pas Trail		FROM THE INTERSECTION OF WHITE SAIL TO THE INTERSECTION OF SHELLBROOK	E&W
Patton		FROM A POINT 240 FT EAST OF EDSEE TO A POINT 302 FT EAST OF NORTHWOOD	E&W
Paul Quinn		FROM A POINT 200 FT EAST OF KNOX TO THE EAST PROPERTY LINE OF HIGHLAND HEIGHTS ELEMENTARY	E&W
Pearl		FROM A POINT 77 FT NORTH OF MUNN TO A POINT 25 FT NORTH OF FLAXMAN	N&S
Pearl Hall		FROM A POINT 110 FT NORTH OF E. EDGEBROOK TO A POINT 828 FT NORTH OF E. EDGEBROOK	N&S
Pech	Rd.	FROM A POINT 70 FT SOUTH OF RIDGEMONT TO A POINT 105 FT SOUTH OF MONTRIDGE	N&S
Pech	Rd.	FROM THE INTERSECTION OF WESTVIEW TO A POINT 145 FT SOUTH OF WATERBURY	N&S
Peggys	Ln.	FROM THE INTERSECTION OF MYRTLE LN TO A POINT 210 FT SOUTH OF MYRTLE LN	N&S
Pella		FROM THE INTERSECTION OF SANDSTONE TO A POINT 144 FT SOUTH OF SHARPCREST	N&S
Penn Hills		FROM THE INTERSECTION OF PINELOCH TO THE INTERSECTION OF NEW CEDARS	N&S
Peppertree		FROM THE INTERSECTION OF MARYKNOLL TO THE INTERSECTION OF COULSON	N&S
Perry		FROM A POINT 324 FT WEST OF WAYLAND TO A POINT 241 FT EAST OF MILART	E&W
Pickfair		FROM A POINT 300 FT SOUTH OF RAND TO THE INTERSECTION OF PARDEE	N&S
Pickfair		FROM THE INTERSECTION OF COLLINGSWORTH TO A POINT 885 FT NORTH OF COLLINGSWORTH	N&S
Pine		FROM A POINT 175 FT WEST OF RAMPART TO A POINT 604 FT EAST OF RAMPART	E&W
Pine Ridge		FROM THE INTERSECTION OF 11TH TO THE INTERSECTION OF MERRILL	N&S
Pine Terrace	Dr.	FROM 50 FT WEST OF WOODLAND HILLS TO THE INTERSECTION OF CEDAR KNOLL/RED MAPLES	E&W
Pineloch		FROM A POINT 315 FT EAST OF PENN HILLS TO A POINT 100 FT EAST OF ST. CLOUD	E&W
Pinemont		FROM A POINT 55 FT WEST OF ALBA TO A POINT 600 FT WEST OF ALBA	E&W
Piney Woods		FROM A POINT 140 FT SOUTH OF LAMONTE TO A POINT 100 FT NORTH OF CHANTILLY	N&S
Pitner		FROM A POINT 1010 FT WEST OF SOWDEN TO A POINT 575 FT EAST OF ROMA	E&W
Pitner		FROM A POINT 1010 FT WEST OF SOWDEN TO A POINT 575 FT EAST OF ROMA	E&W
Plainview		FROM A POINT 300 FT SOUTH OF ROXBURY TO THE INTERSECTION OF KINGSWAY	N&S
Plantation		FROM A POINT 275 FT SOUTH OF BEAUREGARD TO THE INTERSECTION OF RHETT	N&S
Plantation		FROM A POINT 150 FT SOUTH OF TAYLORCREST TO A POINT 100 FT SOUTH OF PEBBLEBROOK	N&S
Pleasantville		FROM A POINT 300 FT SOUTH OF TILGHAM TO A POINT 278 FT NORTH OF TILGHAM	N&S

**Table 3**  
**City of Houston**  
**Department of Public Works and Engineering**  
**Traffic and Transportation Division**  
**School Speed Zones-20 MPH**

23-Sep-10

Page 40 of 56

Prefix Street

Suffix Limits of Zones

Direction of Travel

Prefix Street	Suffix	Limits of Zones	Direction of Travel
Plum Valley	Dr.	FROM THE INTERSECTION OF LITTLE CEDAR DR TO THE INTERSECTION OF DRISTONE	N&S
Plymouth		FROM A POINT 148 FT WEST OF APPLETON TO THE INTERSECTION OF HELMERS	E&W
Polk		FROM A POINT 133 FT WEST OF GUSTAV TO A POINT 193 FT EAST OF BAIRD	E&W
Polk		FROM A POINT 390 FT EAST OF EASTWOOD TO A POINT 297 FT WEST OF SIDNEY	E&W
Polo		FROM THE INTERSECTION OF GRAPEVINE TO A POINT 125 FT SOUTH OF BRIDLINGTON	N&S
Pompano		FROM THE INTERSECTION OF BELLE GLEN TO A POINT 443 FT WEST OF BELLE PARK	E&W
Pontiac		FROM A POINT 26 FT SOUTH OF JACKWOOD TO A POINT 156 FT SOUTH OF KULDELL	N&S
Port		FROM A POINT 120 FT SOUTH OF MARKET TO A POINT 144 FT NORTH OF TREMPER	N&S
Port		FROM A POINT 131 FT NORTH OF BROWNSVILLE TO A POINT 150 FT SOUTH OF LAREDO	N&S
Portal		FROM A POINT 80 FEET WEST OF FONDREN TO A POINT 165 FEET EAST OF BRAESRIDGE CT	E&W
Portal		FROM A POINT 39 FT EAST OF VALLEY HILLS TO A POINT 66 FT WEST OF BRAES BAYOU DR	E&W
S. Post Oak	E. Service Rd	FROM A POINT 820 FT SOUTH OF MAIN TO A POINT 100 FT SOUTH OF MAIN	N.
S. Post Oak	W. Service Rd	FROM A POINT 100 FT SOUTH OF MAIN TO A POINT 820 FT SOUTH OF MAIN	S.
N. Post Oak	Ln.	FROM A POINT 550 FT NORTH OF WOODWAY TO A POINT 915 FT NORTH OF WOODWAY	
S. Post Oak	Rd.	FROM A POINT 110 FT SOUTH OF HOBBY TO A POINT 295 FT NORTH OF RIDGEMONT PLACE	N&S
Premier		FROM A POINT 225 FT EAST OF PACKARD TO THE INTERSECTION OF REO	E&W
Queensloch		FROM A POINT 70 FT WEST OF DUNLAP TO A POINT 275 FT WEST OF HILLCROFT	E&W
Quitman		FROM A POINT 100 FT WEST OF NORTH MAIN TO A POINT 75 FT WEST OF TACKBERRY	E&W
Radcliffe		FROM A POINT 10 FT NORTH OF KATY FWY NORTH SERVICE RD TO A POINT 100 FT NORTH OF DARLING	N&S
Rampart		FROM A POINT 211 FT NORTH OF VALERIE TO A POINT 190 FT SOUTH OF BISSONNET	N&S
Rand		FROM A POINT 300 FT WEST OF PICKFAIR TO A POINT 375 FT EAST OF LOCKWOOD	E&W
Raven Ridge		FROM A POINT 300 FT WEST OF RIDGECREEK TO A POINT 295 FT EAST OF COOPER RIDGE	E&W
Ravensworth		FROM A POINT 150 FT NORTH OF CHESTERBROOK TO A POINT 100 FT NORTH OF SHAFTSBURY	N&S
Rawley		FROM A POINT 257 FT WEST OF SCHWEIKARDT TO THE INTERSECTION OF SOLO	E&W
Real		FROM A POINT 134 FT NORTH OF ERBY TO THE INTERSECTION OF MARKLEY	N&S
Red Maple	Dr.	FROM THE INTERSECTION OF VILLA CREEK TO THE INTERSECTION OF PINE TERRACE	N&S
Redan		FROM A POINT 100 FT EAST OF RURAL TO THE INTERSECTION OF BEAUCHAMP	E&W



**Table 3**

**City of Houston**

**Department of Public Works and Engineering**

**Traffic and Transportation Division**

**School Speed Zones-20 MPH**

23-Sep-10

Page 41 of 56

Prefix Street

Suffix Limits of Zones

Direction of Travel

Prefix	Street	Suffix	Limits of Zones	Direction of Travel
	Reed	Rd.	FROM A POINT 200 FT WEST OF CRESTMONT TO THE INTERSECTION OF CRESTMONT	E&W
	Reed		FROM A POINT 317 FT WEST OF WHITE FRIARS TO A POINT 186 FT EAST OF SWALLOW	E&W
	Reed	Rd.	FROM A POINT 75 FT EAST OF NOEL TO A POINT 300 FT WEST OF JUTLAND	E&W
	Reed		FROM A POINT 224 FT WEST OF FERDINAND TO A POINT 300 FT WEST OF SCOTT	E&W
	Renwick		FROM A POINT 112 FT NORTH OF ARIEL TO A POINT 82 FT NORTH OF JASON	N&S
	Reo		FROM THE INTERSECTION OF PREMIER TO THE INTERSECTION OF STONINGTON	N&S
	Reseda		FROM A POINT 245 FT WEST OF TORREY PINES TO A POINT 370 FT EAST OF FAIRWIND	E&W
	Reseda		FROM THE INTERSECTION OF SEALINER TO A POINT 205 FT EAST OF SEALINER	E.
	Reseda		FROM THE INTERSECTION OF SEALINER TO THE INTERSECTION OF RESEDA CIRCLE	W.
	Reseda/Sea Lark		FROM THE INTERSECTION OF THUNDER BAY TO THE WEST INTERSECTION OF BUOY ON SEA LARK	E&N
	Reseda/Sea Lark		FROM THE INTERSECTION OF THUNDER BAY TO THE EAST INTERSECTION OF BUOY ON SEA LARK	S&W
	Reveille		FROM THE INTERSECTION OF GREENSTONE TO THE INTERSECTION OF BRADFORD	N&S
	Rice	Blvd	FROM A POINT 180 FT WEST OF CHEROKEE TO THE INTERSECTION OF CHEROKEE	E&W
S.	Rice	Ave	FROM A POINT 287 FT SOUTH OF TAMARSK TO A POINT 146 FT SOUTH OF MAYFAIR	N&S
S.	Rice	Ave	FROM THE INTERSECTION OF BRAES VALLEY TO THE INTERSECTION OF JASON	N.
S.	Rice	Ave	FROM THE INTERSECTION OF JASON TO A POINT 140 FT SOUTH OF LOCH LOMOND	S.
S.	Rice	Ave	FROM A POINT 360 FT SOUTH OF BALMFORTH TO A POINT 210 FT NORTH OF RUNNYMEADE	N&S
	Richmond	Ave	FROM A POINT 437 FT EAST OF SHADOWBRIAR TO A POINT 200 FT WEST OF SHADOWBRIAR	E&W
	Richmond	Ave	FROM A POINT 320 FT WEST OF BARRINGTON TO A POINT 762 FT EAST OF BARRINGTON	E&W
	Richmond	Ave	FROM A POINT 305 FT WEST OF TANGLEWILDE TO A POINT 335 FT EAST OF TANGLEWILDE	E&W
	Richmond	Ave	FROM A POINT 200 FT WEST OF DAIRY ASHFORD TO A POINT 865 FT EAST OF DAIRY ASHFORD	E&W
	Ridge Creek	Cir	FROM THE INTERSECTION OF RAVEN RIDGE TO THE INTERSECTION OF RIDGETON DR	N&S
W.	Ridge Creek		FROM A POINT EAST OF DANFORTH TO A POINT 100 FT EAST OF CORSAIR	E&W
	Ridgecrest	Dr.	FROM A POINT 85 FT SOUTH OF MONTRIDGE TO THE INTERSECTION OF HAMMERLY	N&S
	Ridgeton		FROM THE INTERSECTION OF COOPER RIDGE AND RIDGETON TO A POINT 300 FT EAST OF COOPER RIDGE	E&W
	Rim Rock/Twin Falls		FROM A POINT 150 FT EAST OF STILL RIVER TO A POINT 75 FT WEST OF RIM ROCK	E&W
	Ringold		FROM THE INTERSECTION OF BANJO TO THE INTERSECTION OF LAWN	W.

**Table 3**  
**City of Houston**  
**Department of Public Works and Engineering**  
**Traffic and Transportation Division**  
**School Speed Zones-20 MPH**

23-Sep-10

Page 42 of 56

Prefix Street

Suffix Limits of Zones

Direction of Travel

Prefix Street	Suffix	Limits of Zones	Direction of Travel
S. Ripple Creek		FROM A POINT 115 FT NORTH OF CRAB ORCHARD TO THE INTERSECTION OF WOODWAY	N&S
E. Rittenhouse		FROM A POINT 235 FT WEST OF NORDLING TO A POINT 210 FT EAST OF NORDLING	E&W
Rittenhouse		FROM THE INTERSECTION OF BISCAYNE WAY TO A POINT 100 FT WEST OF STABLER	E&W
River		FROM A POINT 100 FT EAST OF LYNN TO THE INTERSECTION OF PARK PLACE BLVD	E&W
River Oaks	Blvd	FROM A POINT 117 FT NORTH OF WESTHEIMER RD TO A POINT 80 FT NORTH OF LOCKE LN	N.
River Oaks	Blvd	FROM A POINT 35 FT SOUTH OF REBA TO THE INTERSECTION OF WESTHEIMER RD	S.
Robertson		FROM THE INTERSECTION OF COLLINGSWORTH TO A POINT 137 FT NORTH OF SHELBY	N&S
Rock Springs	Dr.	FROM THE INTERSECTION OF APPALACHIAN TRAIL TO A POINT 50 FT SOUTH OF MEADOWGOLD LN	E&W
Rockhill		FROM A POINT 300 FT WEST OF GLEN VALLEY TO A POINT 300 EAST OF GLEN VALLEY	E&W
Rockley		FROM A POINT 275 FT WEST OF S WILCREST TO A POINT 500 FT WEST OF S WILCREST	E&W
Rockyridge		FROM THE INTERSECTION OF SKYLINE TO THE INTERSECTION OF PAGEDWOOD	N&S
Rodrigo		FROM THE INTERSECTION OF MINOLA TO THE INTERSECTION OF DURFORD	E&W
Rookin		FROM A POINT 20 FT NORTH OF EDGEMORE TO A POINT 323 FT NORTH OF BELLAIRE BLVD	N&S
Rookin		FROM A POINT 470 FT EAST OF THE INTERSECTION OF HIGHSTAR AND ROOKIN TO A POINT 340 FT SOUTH OF HORNWOOD	N&S
Rookin		FROM A POINT 280 FT SOUTH OF DE MOSS TO A POINT 50 FT NORTH OF DE MOSS	N&S
Roos		FROM THE INTERSECTION OF MARY BATES TO A POINT 268 FT EAST OF WALDO	E&W
Rosedale		FROM THE INTERSECTION OF ENNIS TO THE INTERSECTION OF SAUER	E&W
Rosedale		FROM A POINT 143 FT WEST OF LA BRANCH TO A POINT 146 FT EAST OF JACKSON	E&W
Rosefield		FROM A POINT 720 FT SOUTH OF KEMP FOREST(SOUTH INTERSECTION) TO THE INTERSECTION OF KEMP FOREST(NORTH INTERSECTION)	N&S
Rosefield		FROM A POINT 100 FT NORTH OF KEMPWOOD TO A POINT 250 FT NORTH OF KEMPWOOD	N&S
Rosehaven		FROM A POINT 200 FT SOUTH OF SUNBEAM TO A POINT 25 FT NORTH OF SPARROW	N.
Rosehaven		FROM A POINT 75 FT SOUTH OF SPARROW TO A POINT 75 FT SOUTH OF SUNBEAM	S.
Rossllyn		FROM THE INTERSECTION OF CHANTILLY TO THE INTERSECTION OF GARDENIA	N&S
Roswell		FROM A POINT 100 FT SOUTH OF VAN MOLAN TO A POINT 160 FT NORTH OF PALMYRA	N&S
Rothbury		FROM A POINT 140 FT EAST OF DURBAN TO A POINT 350 FT EAST OF STETSON	E&W
Rouse		FROM A POINT 75 FT NORTH OF HILLSBORO TO A POINT 120 FT NORTH OF EAGLE PASS	N&S
Roxbury		FROM A POINT 300 FT EAST OF PLAINVIEW TO A POINT 400 FT EAST OF NUNN	E&W

**Table 3**  
**City of Houston**  
**Department of Public Works and Engineering**  
**Traffic and Transportation Division**  
**School Speed Zones-20 MPH**

23-Sep-10

Page 43 of 56

Prefix Street

Suffix

Limits of Zones

Direction  
of Travel

Prefix Street	Suffix	Limits of Zones	Direction of Travel
Roxella		FROM A POINT 100 FT WEST OF SILVERCREST TO THE INTERSECTION OF MCGALLION	E&W
Royder		FROM A POINT 75 FT WEST OF CUSTER TO THE INTERSECTION OF FULTON	E&W
Runnin g Springs		FROM THE INTERSECTION OF HICKORY KNOLL TO A POINT 140 FT SOUTH OF BROOKVILLA	N&S
Runnymede		FROM THE INTERSECTION OF S. RICE AVE TO THE INTERSECTION OF DUMFRIES	N&S
Russell		FROM THE INTERSECTION OF LELIA TO A POINT 150 FT NORTH OF BRILL	N&S
Ruth		FROM THE INTERSECTION OF CAROLINE TO A POINT 84 FT EAST OF CAROLINE	E&W
Ruth		FROM A POINT 245 FT EAST OF SCOTT TO THE INTERSECTION OF SCOTT	W.
Ruth		FROM THE INTERSECTION OF SCOTT TO A POINT 345 FT EAST OF SCOTT	E.
Rutherglen		FROM A POINT 310 FT WEST OF ALBURY TO THE INTERSECTION OF BOB WHITE	E&W
Ryewater		FROM A POINT 190 FT EAST OF SARANAC TO A POINT 600 FT WEST OF CHOATE RD	E&W
Sabo		FROM THE INTERSECTION OF RAMBLING TRAIL TO A POINT 315 FT SOUTH OF THE INTERSECTION OF WHITE CLOVER	N&S
Sage		FROM A POINT 300 FT NORTH OF SAN FELIPE TO THE INTERSECTION OF DEL MONTE	N&S
Sagecreek		FROM THE INTERSECTION OF HUGHES RD TO THE INTERSECTION OF SAGEDOWNE	E&W
Sagedowne		FROM THE INTERSECTION OF SAGECREEK TO A POINT 1125 FT NORTH OF SAGECREEK	N&S
Sagemeadow		FROM THE INTERSECTION OF HUGHES RD TO A POINT 570 FT NORTH OF HUGHES RD	N&S
West Sam Houston	Pkwy	FROM A POINT 244 FT SOUTH OF BRIAR FOREST TO A POINT 75 FT NORTH OF BRIAR FOREST	N.
West Sam Houston	Pkwy	FROM A POINT 245 FT NORTH OF BRIAR FOREST TO A POINT 75 FT SOUTH OF BRIAR FOREST	S.
Sampson		FROM A POINT 65 FT NORTH OF PEASE TO THE INTERSECTION OF GULF FRWY NORTH SERVICE RD	N&S
San Felipe		FROM A POINT 70 FT EAST OF YORKTOWN TO A POINT 300 FT EAST OF SAGE RD	E&W
San Felipe		FROM A POINT 167 FT EAST OF BELLMEADE TO A POINT 306 FT EAST OF KIRBY	E&W
San Felipe		FROM A POINT 275 FT WEST OF AUGUSTA TO A POINT 275 FT EAST OF BERING DR	E&W
San Felipe		FROM A POINT 235 FT WEST OF BRIAR RIDGE TO A POINT 143 FT EAST OF BRIARMEAD	E.
San Felipe		FROM A POINT 114 FT EAST OF BRIARMEAD TO A POINT 235 FT WEST OF BRIAR RIDGE	W.
Sandhurst		FROM THE INTERSECTION OF TAVENOR TO A POINT 75 FT NORTH OF THE NORTH PROPERTY LINE OF CODWELL ELEMENTARY	N&S
Sandpiper		FROM THE INTERSECTION OF PORTAL TO THE INTERSECTION OF BANKSIDE	N&S
Sandra		FROM A POINT 135 FT NORTH OF TIDWELL TO A POINT 160 FT SOUTH OF RIETTA	N&S
Sands Point		FROM A POINT 176 FT WEST OF ROOKIN TO A POINT 135 FT WEST OF TARNEF	E&W

**Table 3**  
**City of Houston**  
**Department of Public Works and Engineering**  
**Traffic and Transportation Division**  
**School Speed Zones-20 MPH**

23-Sep-10

Page 44 of 56

Prefix Street

Suffix

Limits of Zones

Direction  
of Travel

Prefix Street	Suffix	Limits of Zones	Direction of Travel
Sandy Forks	Dr.	FROM THE INTERSECTION OF WEST LAKE HOUSTON PKWY TO A POINT 150 FT EAST OF MAPLE PARK DRIVE	E&W
Sanford		FROM A POINT 100 FT EAST OF FONDREN RD TO THE INTERSECTION OF LARKWOOD	E.
Sanford		FROM THE INTERSECTION OF SANFORD TO A POINT 224 FT EAST OF FONDREN	W.
Santa Christi/Bronze		FROM A POINT 100 FT EAST OF RUIDOSA CT TO A POINT 310 FT EAST OF SONATA CT	E&W
Santa Fe		FROM A POINT 300 FT WEST OF SIMS TO A POINT 250 FT EAST OF SWALLOW	E&W
Sarahs	Ln.	FROM A POINT 697 FT WEST OF MILES TO A POINT 151 FT WEST OF THE WEST INTERSECTION OF ELSIE'S LN	E&W
Sarahs	Ln.	FROM THE INTERSECTION OF SHEFFIELD TO A POINT 275 FT EAST OF SHEFFIELD	E&W
Saturn	Ln.	FROM A POINT 685 FT SOUTH OF HERCULES TO A POINT 2315 FT SOUTH OF HERCULES	N&S
Sauer		FROM A POINT 60 FT SOUTH OF HADLEY TO A POINT 20 FT SOUTH OF WEBSTER	N.
Sauer		FROM A POINT 40 FT SOUTH OF WEBSTER TO A POINT 60 FT SOUTH OF HADLEY	S.
Sauer		FROM THE INTERSECTION OF SOUTHMORE TO THE INTERSECTION OF ROSEDALE	N&S
Saxon		FROM A POINT 200 FT EAST OF DONNA BELL TO A POINT 160 FT EAST OF ROSSLYN	E&W
Sayers		FROM THE INTERSECTION OF RUSSELL TO A POINT 275 FT NORTH OF TIFFIN	N&S
Schiller		FROM A POINT 500 FT WEST OF AFTON TO A POINT 380 FT EAST OF AFTON	E&W
Schneider		FROM A POINT 190 FT NORTH OF SADLER TO THE INTERSECTION OF BERRY RD	N&S
School		FROM THE INTERSECTION OF SWIFT TO THE INTERSECTION OF WATTS	N&S
Schuller		FROM A POINT 40 FT NORTH OF MADELEY TO THE INTERSECTION OF CROSSTIMBERS	N&S
Schwartz		FROM THE INTERSECTION OF LYONS TO A POINT 352 FT WEST OF EASTEX FREEWAY EAST SERVICE RD	N&S
Schweikhart		FROM A POINT 82 FT NORTH OF HARE TO A POINT 110 FT NORTH OF PROVIDENCE	N&S
Schweikhart		FROM A POINT 208 FT NORTH OF NOBLE TO NTERSECTION OF OATS	N&S
Scott		FROM A POINT 700 FT NORTH OF BOTANY TO A POINT 1830 NORTH OF BOTANY	N&S
Scott		FROM A POINT 50 FT NORTH OF BLODGETT TO A POINT 440 FT NORTH OF RUTH	N&S
Scott		FROM A POINT 269 FT NORTH OF REED RD TO A POINT 300 FT SOUTH OF REED RD	N&S
Scott		FROM THE INTERSECTION OF AIRPORT TO THE INTERSECTION OF SOUTH ACRES DR.	N&S
Scott		FROM A POINT 300 FT SOUTH OF SHELBY CIR TO A POINT 300 FT NORTH OF SHELBY CIR	N&S
Scott		FROM A POINT 30 FT NORTH OF ALICE TO A POINT 309 FT NORTH OF WARD	N.
Scott		FROM A POINT 300 FT NORTH OF WARD TO A POINT 270 FT SOUTH OF ALICE	S.

**Table 3**

**City of Houston**

**Department of Public Works and Engineering**

**Traffic and Transportation Division**

**School Speed Zones-20 MPH**

23-Sep-10

Page 45 of 56

Prefix Street

Suffix Limits of Zones

Direction of Travel

Prefix Street	Suffix	Limits of Zones	Direction of Travel
Scott		FROM THE INTERSECTION OF GULF FRWY SOUTH SERVICE RD TO A POINT 295 FT SOUTH OF HADLEY	N&S
Scott		FROM THE INTERSECTION OF AIRPORT BLVD TO A POINT 100 FT NORTH OF CORSKIE	N&S
Scott		FROM THE INTERSECTION OF GERTIN TO THE INTERSECTION OF N. MACGREGOR	N&S
Sea Liner	Rd.	FROM A POINT 400 FT SOUTH OF SHELL LAKE TO THE INTERSECTION OF RESEDA	N&S
Seafoam	Rd.	FROM A POINT 320 FT WEST OF SHELL LAKE TO A POINT 75 FT EAST OF SHELL LAKE	E.
Seafoam	Rd.	FROM A POINT 275 FT EAST OF SHELL LAKE TO A POINT 220 FT WEST OF SHELL LAKE	W.
Seaford	Rd.	FROM A POINT 210 FT NORTH OF SOUTHPORT TO THE INTERSECTION OF FUQUA	N&S
Seagler	Rd.	FROM A POINT 184 FT NORTH OF ELLA LEE TO A POINT 669 FT SOUTH OF ELLA LEE	N&S
Selinsky		FROM A POINT 305 FT WEST OF 8TH TO A POINT 810 FT EAST OF WEBERCREST	E&W
Seneca		FROM THE INTERSECTION OF E. LITTLE YORK TO THE INTERSECTION OF LANGLEY	N&S
Seuss		FROM THE INTERSECTION OF N. BRAESWOOD TO THE INTERSECTION OF KIRBY DR	N&S
Shadowbriar		FROM A POINT 53 FT NORTH OF WESTHEIMER TO A POINT 172 FT NORTH OF OVERBROOK	N&S
Shadowbriar		FROM A POINT 75 FT SOUTH OF RICHMOND TO A POINT 500 FT NORTH OF RICHMOND	N&S
Shadowdale		FROM THE INTERSECTION OF TIGER TRAIL TO A POINT 200 FT NORTH OF HAMMERLY	N&S
Shady		FROM THE INTERSECTION OF WESTCOTT TO A POINT 250 FT NORTH OF SPAULDING	N&S
Shaftsbury		FROM A POINT 150 FT NORTH OF WICKENBURG TO THE INTERSECTION OF RAVENSWORTH	N&S
Shannon Valley		FROM A POINT 200 FT SOUTH OF WALDEMAR TO A POINT 285 FT NORTH OF WHITTINGTON	N&S
Sharman		FROM THE INTERSECTION OF WYNNE TO THE INTERSECTION OF CAVALCADE	S.
Sharpcrest		FROM THE INTERSECTION OF BELLE GLEN TO A POINT 447 FT WEST OF BELLE PARK	E&W
Sharpcrest		FROM THE INTERSECTION OF PELLA TO A POINT 216 FT EAST OF JORINE	E&W
Sharpview		FROM A POINT 137 FT WEST OF BINTLIFF TO A POINT 282 FT EAST OF THE EAST INTERSECTION OF ALBACORE AND SHARPVIEW	E&W
Shearn		FROM A POINT 106 FT EAST OF TAYLOR TO A POINT 170 FT EAST OF HENDERSON	E&W
Sheffield	Blvd	FROM A POINT 20 FT SOUTH OF RITA TO A POINT 47 FT SOUTH OF BERTHA'S LN	N&S
Shelby	Cir	FROM THE INTERSECTION OF COLONIAL TO A POINT 50 FT EAST OF LAWLER	E&W
Shell Lake		FROM THE INTERSECTION OF SEA LINER TO A POINT 200 FT WEST OF SEA FOAM	E&W
Shellbrook		FROM THE INTERSECTION OF PAS TRAIL TO THE INTERSECTION OF CHERRY VALLEY	N&S
N. Shepherd		FROM THE INTERSECTION OF GLANVILLE TO A POINT 300 FT SOUTH OF DILLARD	N&S

**Table 3**  
**City of Houston**  
**Department of Public Works and Engineering**  
**Traffic and Transportation Division**  
**School Speed Zones-20 MPH**

23-Sep-10

Page 46 of 56

Prefix Street

Suffix Limits of Zones

Direction  
of Travel

Prefix Street	Suffix	Limits of Zones	Direction of Travel
N. Shepherd		FROM A POINT 140 FT NORTH OF W. 20TH TO A POINT 170 FT NORTH OF W. 21ST	N.
S. Shepherd		FROM A POINT 300 FT NORTH OF FAIRVIEW TO A POINT 75 FT SOUTH OF WESTHEIMER	N&S
N. Shepherd		FROM A POINT 200 FT SOUTH OF W. 12TH TO A POINT 78 FT NORTH OF W. 13TH	N.
N. Shepherd		FROM A POINT 300 FT SOUTH OF WEST 10TH TO A POINT 75 FT NORTH OF WEST 10TH	N.
S. Shepherd		FROM THE INTERSECTION OF SOUTH BLVD TO A POINT 160 FT NORTH OF NORTH BLVD	N.
Sherman		FROM A POINT 220 FT WEST OF 65TH TO A POINT 162 FT EAST OF 66TH	E&W
Sherman		FROM THE INTERSECTION OF PAIGE TO THE INTERSECTION OF PALMER	E&W
Sherman		FROM A POINT 195 FT WEST OF 74TH TO A POINT 202 FT EAST OF 75TH	E&W
Sherwood		FROM A POINT 250 FT SOUTH OF WARD TO THE INTERSECTION OF YELLOWSTONE	N&S
Sherwood	Ln.	FROM A POINT 702 FT WEST OF VOLLMER TO A POINT 98 FT EAST OF VOLLMER	E.
Sherwood	Ln.	FROM A POINT 108 FT WEST OF VOLLMER TO A POINT 703 FT WEST OF VOLLMER	W.
Sherwood Forest		FROM A POINT 300 FT NORTH OF CHATTERTON TO A POINT 300 FT SOUTH OF HAZELHURST	N&S
Sherwood Forest		FROM A POINT 720 FT NORTH OF SHERWOOD GARDEN TO A POINT 1710 FT NORTH OF SHERWOOD GARDEN	N&S
Sidney		FROM A POINT 38 FT SOUTH OF DALLAS TO A POINT 126 FT NORTH OF MCKINNEY	N&S
Sieber		FROM A POINT 75 FT SOUTH OF BERRY CREEK TO THE INTERSECTION OF ALLENDALE	N&S
Silber		FROM THE INTERSECTION OF SCHILLER TO A POINT 140 FT NORTH OF TELUCO	N&S
Silvercrest		FROM A POINT 200 FT NORTH OF SOREN TO A POINT 200 FT SOUTH OF SOREN	N&S
Sims		FROM THE INTERSECTION OF SANTA FE TO A POINT 275 FT EAST OF SWALLOW	E&W
Simsbrook		FROM THE WEST PROPERTY LINE OF GRISSOM TO A POINT 75 FT EAST OF BUXLEY	E&W
Simsbrook		FROM THE INTERSECTION OF WHITE HEATHER TO THE INTERSECTION OF BLIGH	E&W
Skyline		FROM A POINT 138 FT WEST OF ROCKY RIDGE TO THE INTERSECTION OF TANGLEWILDE	E&W
Skyline		FROM A POINT 250 FT EAST OF W. GREENRIDGE TO A POINT 930 FT WEST OF W. GREENRIDGE	E&W
Solo		FROM A POINT 35 FT NORTH OF NOBLE TO A POINT 127 FT NORTH OF OATS	N&S
Sonora		FROM A POINT 180 FT EAST OF SCHWEIKHARDT TO A POINT 160 FT EAST OF FINNEGAN	E&W
South	Blvd	FROM A POINT 200 FT EAST OF HAZARD TO A POINT 306 FT WEST OF WILTON	E&W
South Acres	Dr.	FROM THE INTERSECTION OF SCOTT TO A POINT 100 FT EAST OF SOUTHVIEW	E&W
South Coast		FROM A POINT 175 FT SOUTH OF MARCHANT TO THE INTERSECTION OF E. OREM	N&S

**Table 3**

**City of Houston  
Department of Public Works and Engineering  
Traffic and Transportation Division  
School Speed Zones-20 MPH**

23-Sep-10

Page 47 of 56

Prefix Street

Suffix Limits of Zones

Direction of Travel

Prefix Street	Suffix	Limits of Zones	Direction of Travel
South Course	Dr.	FROM A POINT 522 FT SOUTH OF SPICE LN TO A POINT 254 FT NORTH OF SPICE LN	N&S
E. South Loop	Service Rd	FROM A POINT 50 FT WEST OF MARKLEY TO A POINT 555 FT WEST OF ASKEW	W.
South Loop East	N. Service Rd	FROM A POINT 420 FT EAST OF SPRINGHILL TO A POINT 200 FT WEST OF SPRINGHILL	W.
Southbank		FROM A POINT 46 FT SOUTH OF SOUTHMUND TO A POINT 217 FT SOUTH OF SOUTHVILLE	N&S
Southlea		FROM A POINT 489 FT EAST OF MARTIN LUTHER KING BLVD TO THE INTERSECTION OF MARTIN LUTHER KING BLVD	E&W
Southmore		FROM THE INTERSECTION OF TIERWESTER TO A POINT 550 FT WEST OF GRANTWOOD	E&W
Southmore		FROM A POINT 86 FT WEST OF CRAWFORD TO A POINT 171 FT EAST OF JACKSON	E&W
Southmore		FROM THE INTERSECTION OF ENNIS TO A POINT 250 FT EAST OF SAUER	E&W
Southmund		FROM A POINT 35 FT EAST OF CRESTRIDGE TO A POINT 228 FT EAST OF SOUTHBANK	E&W
Southview		FROM THE INTERSECTION OF AIRPORT BLVD TO THE INTERSECTION OF SOUTH ACRES DR.	N&S
Southville		FROM A POINT 49 FT EAST OF SOUTHCREST TO A POINT 115 FT EAST OF SOUTHBANK	E&W
Sovereign		FROM A POINT 200 FT NORTH OF TOWN PARK TO A POINT 475 FT NORTH OF UNITED	N&S
Soway		FROM A POINT 100 FT SOUTH OF RANNIE TO A POINT 100 FT NORTH OF SONNEVILLE	S.
Soway/Rannie		FROM A POINT 100 FT NORTH OF SONNEVILLE TO A POINT 75 FT EAST OF SOWAY	N.
Space Center	Blvd	FROM A POINT 300 FT SOUTH OF VILLAGEDALE TO A POINT 300 FT NORTH OF VILLAGEDALE	N&S
Spaulding		FROM THE INTERSECTION OF BRENTWOOD TO A POINT 300 FT EAST OF SHADY	E&W
Spice	Ln.	FROM A POINT 648 FT EAST OF SOUTH COURSE TO A POINT 237 FT WEST OF SOUTH COURSE	E&W
Spode		FROM THE CENTER LINE OF GRAND RIVER TO 100 FT WEST OF BANTING	W.
Springhill		FROM THE INTERSECTION OF SOUTH LOOP EAST NORTH SERVICE RD TO THE INTERSECTION OF REBECCA	N&S
Springhill		FROM THE INTERSECTION OF SOUTH LOOP EAST NORTH SERVICE ROAD TO THE INTERSECTION OF REBECCA	N&S
Springrock	Ln.	FROM THE INTERSECTION OF LONG POINT RD TO A POINT 150 FT SOUTH OF LONG POINT RD	N&S
Springtime		FROM THE INTERSECTION OF BALLANTINE TO A POINT 125 FT EAST OF ARENDALE	E.
Springtime		FROM A POINT 80 FT EAST OF ARENDALE TO THE INTERSECTION OF BALLANTINE	W.
St Charles		FROM THE INTERSECTION OF ANN TO THE INTERSECTION OF NAVIGATION	N&S
St Marys		FROM A POINT 254 FT EAST OF GLENCHESTER TO THE INTERSECTION OF YORKCHESTER	E&W
Staff Sgt. Macario Garcia		FROM A POINT 191 FT SOUTH OF AVENUE I TO A POINT 191 FT NORTH OF AVENUE J	N.
Stancliff		FROM THE INTERSECTION OF SIMSBROOK TO A POINT 150 FT NORTH OF HEATHERBROOK	N&S

**Table 3**  
**City of Houston**  
**Department of Public Works and Engineering**  
**Traffic and Transportation Division**  
**School Speed Zones-20 MPH**

23-Sep-10

Page 48 of 56

Prefix Street

Suffix

Limits of Zones

Direction  
of Travel

Stancliff		FROM A POINT 130 FT EAST OF LEAWOOD TO A POINT 296 FT EAST OF LANDSBURY	E&W
Stella Link		FROM THE INTERSECTION OF THE SOUTH LOOP WEST SOUTH SERVICE RD TO A POINT 312 FT SOUTH OF CHEENA	N&S
Stella Link		FROM A POINT 260 FT NORTH OF THE NORTH LEG OF BELLFONTAINE TO THE INTERSECTION OF MERRICK	N&S
Stella Link		FROM A POINT 65 FT SOUTH OF WOODSHIRE EXTENDING NORTH 240 FT	N&S
Sterlingshire		FROM A POINT 50 FT WEST OF MESA TO A POINT 350 FT WEST OF MAYBERRY	E&W
Sterlingshire		FROM A POINT 150 FT EAST OF GUEST TO A POINT 350 FT EAST OF MESA	E&W
Stetson		FROM THE INTERSECTION OF ROTHBURY TO THE INTERSECTION OF TRIWAY	N&S
Stillbrooke		FROM THE INTERSECTION OF ATWELL TO THE INTERSECTION OF MULLINS	E&W
Stokes		FROM THE INTERSECTION OF FULTON TO A POINT 65 FT WEST OF ENID	E&W
Stoney Brook		FROM A POINT 390 FT NORTH OF WESTPARK DR TO A POINT 625 FT NORTH OF WESTPARK DR	N&S
Stonington		FROM A POINT 75 FT WEST OF REO TO A POINT 280 FT WEST OF FAIRBANKS N. HOUSTON	E&W
Stroud		FROM A POINT 257 FT EAST OF CORPORATE TO A POINT 825 FT WEST OF CORPORATE	E&W
Stuart		FROM THE INTERSECTION OF HAMILTON TO A POINT 133 FT WEST OF CHENEVERT	E&W
Studewood		FROM A POINT 25 FT SOUTH OF WALLING TO A POINT 45 FT NORTH OF DUNBAR	E&W
Sue Barnett		FROM A POINT 246 FT SOUTH OF WAKEFIELD TO A POINT 170 FT NORTH OF W. 41ST	N.
Sue Barnett		FROM A POINT 210 FT NORTH OF W. 41ST TO A POINT 233 FT SOUTH OF WAKEFIELD	S.
Sugar Branch		FROM THE INTERSECTION OF CENTRE PKWY TO A POINT 182 FT WEST OF FORUM PARK	E&W
Sul Ross		FROM THE INTERSECTION OF DRISCOLL TO THE INTERSECTION OF WOODHEAD	E&W
Summit Ridge		FROM A POINT 273 FT SOUTH OF MAIN TO A POINT 1203 FT SOUTH OF MAIN	N&S
Sun Harbor		FROM A POINT 410 FT SOUTH OF OAK CHASE TO A POINT 110 FT NORTH OF KINGSTONE DR	N&S
Sunset		FROM A POINT 440 FT WEST OF HAZARD TO A POINT 365 FT EAST OF HAZARD	E&W
Sunset		FROM A POINT 170 FT WEST OF CHEROKEE TO THE INTERSECTION OF CHEROKEE	E&W
Swallow		FROM A POINT 260 FT SOUTH OF SANTA FE TO A POINT 300 FT NORTH OF SIMS	N&S
Swift		FROM A POINT 100 FT WEST OF GREENBRIAR TO A POINT 75 FT EAST OF SCHOOL STREET	E&W
Sycamore/Springs	Dr.	FROM THE INTERSECTION OF BIRCH CREEK DRIVE TO A POINT 260 FT WEST OF FLINT CREEK DRIVE	N&S
Synott	Rd.	FROM A POINT 1516 FT NORTH OF W. BELLFORT TO A POINT 1222 FT NORTH OF W. BELLFORT	N&S
Synott	Rd.	FROM A POINT 100 FT SOUTH OF CREEKVIEW PARK TO A POINT 463 FT NORTH OF CREEKSIDE PARK	N&S



**Table 3**  
**City of Houston**  
**Department of Public Works and Engineering**  
**Traffic and Transportation Division**  
**School Speed Zones-20 MPH**

23-Sep-10

Page 49 of 56

Prefix Street

Suffix Limits of Zones

Direction of Travel

Prefix Street	Suffix	Limits of Zones	Direction of Travel
Synott	Rd.	FROM A POINT 307 FT SOUTH OF WILDE GLEN TO A POINT 295 FT NORTH OF CARVEL	N&S
Synott	Rd.	FROM A POINT 120 FT NORTH OF HIGH STAR TO A POINT 143 FT NORTH OF AGARITA LN	N&S
T C Jester		FROM A POINT 75 FT SOUTH OF CORNISH TO A POINT 170 FT NORTH OF DARLING	N&S
T C Jester		FROM A POINT 300 FT SOUTH OF HOLDER FOREST TO A POINT 75 FT NORTH OF HOLDER FOREST	N.
T C Jester		FROM A POINT 300 FT NORTH OF HOLDER FOREST TO A POINT 75 FT SOUTH OF HOLDER FOREST	S.
Taft		FROM A POINT 190 FT NORTH OF DALLAS TO A POINT 277 FT SOUTH OF BELL	N&S
Tallowood		FROM A POINT 67 FT NORTH OF BROKEN BOUGH TO A POINT 373 FT NORTH OF BROKEN BOUGH	N&S
Tanglewilde		FROM A POINT 712 FT SOUTH OF SKYLINE TO A POINT 140 FT NORTH OF MEADOWVALE	N&S
Tate		FROM A POINT 160 FT WEST OF BACHER TO A POINT 150 FT WEST OF MANTON	E&W
Tavenor	Ln.	FROM A POINT 300 FT WEST OF GLEN HOLLOW TO A POINT 300 FT EAST OF SANDHURST	E&W
Teaneck		FROM A POINT 270 FT NORTH OF WHITE PLAINS TO A POINT 200 FT SOUTH OF CORNING	N&S
Telephone	Rd.	FROM A POINT 340 FT NORTH OF PECAN TO A POINT 108 FT SOUTH OF PECAN	S.
Telephone	Rd.	FROM A POINT 53 FT NORTH OF GOLFCREST TO A POINT 83 FT NORTH OF PECAN	N.
Telephone	Rd.	FROM A POINT 300 FT SOUTH OF WESTOVER TO A POINT 75 FT NORTH OF WESTOVER	N&S
Telephone	Rd.	FROM THE INTERSECTION OF EPPS TO THE INTERSECTION OF KINNEY	N&S
Telephone	Rd.	FROM THE INTERSECTION OF SUTHERLAND TO THE NORTH INTERSECTION OF CRAIGMONT	N&S
Telephone		FROM A POINT 200 FT SOUTH OF DILLON TO A POINT 200 FT NORTH OF BRACE/DROUET	N&S
Terry		FROM A POINT 146 FT NORTH OF NOBLE TO A POINT 108 FT SOUTH OF LORRAINE	N&S
Terry		FROM A POINT 50 FT NORTH OF BIGELOW TO A POINT 100 FT NORTH OF BOSWELL	N.
Terry		FROM A POINT 50 FT SOUTH OF BOSWELL TO A POINT 50 FT SOUTH OF BIGELOW	S.
Theta		FROM THE INTERSECTION OF HARTSOOK TO A POINT 130 FT NORTH OF AVES	N&S
Theta		FROM A POINT 115 FT NORTH OF ARVANA TO A POINT 130 FT NORTH OF SULPHUR	N.
Theta		FROM A POINT 200 FT NORTH OF SULPHUR TO A POINT 85 FT SOUTH OF EDGEBROOK	S.
Thrush		FROM A POINT 539 FT WEST OF WHITE FRIARS TO A POINT 100 FT EAST OF WHITE FRIARS	E&W
Thrush		FROM A POINT 200 FT WEST OF CRESTMONT TO THE INTERSECTION OF CRESTMONT	E&W
Thunderbay		FROM THE INTERSECTION OF SHELL LAKE TO THE INTERSECTION OF BUOY	N&S
Tidwell		FROM A POINT 70 FT EAST OF MESA TO A POINT 800 FT EAST OF TIDWELL	E&W

**Table 3**  
**City of Houston**  
**Department of Public Works and Engineering**  
**Traffic and Transportation Division**  
**School Speed Zones-20 MPH**

23-Sep-10

Page 50 of 56

Prefix Street

Suffix

Limits of Zones

Direction  
of Travel

		Tidwell		FROM A POINT 300 FT WEST OF ALDINE WESTFIELD TO A POINT 250 FT EAST OF EDGEWORTH	E&W
W.		Tidwell		FROM A POINT 20 FT EAST OF BOLIVIA TO A POINT 125 FT WEST OF ASH OAK	E&W
		Tidwell		FROM A POINT 260 FT WEST OF SPAULDING TO A POINT 195 FT EAST OF SPAULDING	E&W
		Tidwell		FROM THE INTERSECTION OF GRADY TO THE INTERSECTION OF BERTWOOD	E&W
		Tidwell		FROM THE INTERSECTION OF OLD TIDWELL TO THE INTERSECTION OF GREENWICH	E&W
		Tidwell		FROM A POINT 230 FT EAST OF FIRNAT TO A POINT 500 FT EAST OF SHERBOURNE	E&W
		Tidwell		FROM A POINT 215 FT WEST OF YALE ST TO A POINT 550 FT EAST OF YALE	E&W
		Tidwell		FROM THE INTERSECTION OF FULTON TO THE INTERSECTION OF BAUMAN	E&W
W.		Tidwell		FROM A POINT 207 FT WEST OF BINGLE TO A POINT 502 FT WEST OF BINGLE	E&W
		Tierwester		FROM THE INTERSECTION OF OLD SPANISH TRAIL TO THE INTERSECTION OF GRIGGS RD.	N&S
		Tierwester		FROM THE INTERSECTION OF SOUTHMORE TO THE INTERSECTION OF ROSEDALE	N&S
		Tierwester		FROM A POINT 210 FT SOUTH OF BACON TO A POINT 170 FT NORTH OF REBECCA	N&S
		Tiger Trail		FROM THE INTERSECTION OF SHADOWDALE TO A POINT 580 FT EAST OF PRISM	E&W
		Tilgham		FROM A POINT 255 FT WEST OF GELLHORN TO A POINT 245 FT EAST OF GELLHORN	E&W
		Timberline		FROM A POINT 200 FT EAST OF SHERWOOD FOREST TO A POINT 470 FT EAST OF SHERWOOD FOREST	E&W
		Timberside		FROM A POINT 120 FT NORTH OF NORRIS TO A POINT 135 FT SOUTH OF MURWORTH	N&S
		Tonawanda		FROM A POINT 165 FT WEST OF WILLOWILDE TO THE INTERSECTION OF CLIFFWOOD	E&W
		Topping		FROM A POINT 250 FT EAST OF DODSON TO A POINT 150 FT WEST OF FRIENDLY	E&W
		Torry Pines		FROM THE INTERSECTION OF RESEDA TO THE INTERSECTION OF RICHVALE	N&S
		Town Park	Dr.	FROM A POINT 300 FT EAST OF THE WEST SAM HOUSTON PKWY SOUTH EAST SERVICE ROAD TO A POINT 200 FT EAST OF SOVEREIGN	E&W
		Tracewood Park	Dr.	FROM A POINT 100 FT NORTH OF PARKWAY PLAZA TO A POINT 170 FT SOUTH OF SWISS HILL	N&S
		Trailwood Village	Dr.	FROM THE INTERSECTION OF LAKE VILLAGE DRIVE TO THE INTERSECTION OF CRYSTAL SPRINGS DRIVE	N&S
		Tree	Ln.	FROM THE INTERSECTION OF WOODLAND HILLS DR TO THE INTERSECTION OF PLUM VALLEY DR	E&W
		Tree	Ln.	FROM THE INTERSECTION OF OAK LAKE TO A POINT 250 FT WEST OF WOODBRIDGE	E&W
		Tremper		FROM A POINT 45 FT EAST OF THE EAST FREEWAY SOUTH SERVICE RD TO A POINT 118 FT EAST OF PORT	E.
		Tremper		FROM A POINT 118 FT EAST OF PORT TO A POINT 90 FT EAST OF THE EAST FREEWAY SOUTH SERVICE RD	W.
		Trenton		FROM THE INTERSECTION OF BENTLEY TO A POINT 150 FT EAST OF FOY	E&W

**Table 3**  
**City of Houston**  
**Department of Public Works and Engineering**  
**Traffic and Transportation Division**  
**School Speed Zones-20 MPH**

23-Sep-10

Page 51 of 56

Prefix Street

Suffix Limits of Zones

Direction of Travel

Prefix Street	Suffix	Limits of Zones	Direction of Travel
Triola		FROM THE INTERSECTION OF ALBACORE TO THE INTERSECTION OF BINTLIFF	E&W
Triola		FROM THE INTERSECTION OF PELLA TO A POINT 155 FT EAST OF JORINE	E&W
Trulley		FROM A POINT 70 FT EAST OF SAUER TO A POINT 50 FT EAST OF BRILEY	E.
Trulley		FROM A POINT 90 FT WEST OF BRILEY TO THE INTERSECTION OF SAUER	W.
Tully		FROM A POINT 300 FT SOUTH OF FERN TO A POINT 345 FT NORTH OF FERN	N&S
Turtlewood		FROM A POINT 540 FT SOUTH OF BELLAIRE BLVD TO A POINT 50 FT NORTH OF TURTLEWOOD COURT	N&S
Tuskegee		FROM THE INTERSECTION OF ELKHART TO THE INTERSECTION OF GARAPAN	N&S
Underhill		FROM THE INTERSECTION OF THORNWALL TO A POINT 335 FT EAST OF BOLIN	E&W
Valley Manor	Dr.	FROM THE INTERSECTION OF KINGWOOD DR TO A POINT 700 FT. NORTH OF KINGWOOD DR	N&S
Van Molan		FROM A POINT 210 FT WEST OF BAUMAN TO A POINT 158 FT EAST OF ROSWELL	E&W
Van Ness		FROM THE INTERSECTION OF E. LITTLE YORK TO THE INTERSECTION OF E. CANINO	N&S
Vasser		FROM A POINT 75 FT WEST OF CRESTMONT TO A POINT 75 FT EAST OF BALBA	E&W
Victory		FROM A POINT 300 FT WEST OF LAWN TO A POINT 300 FT EAST OF LAWN	E&W
S. Victory		FROM THE INTERSECTION OF CHARLIE TO A POINT 287 FT WEST OF EASTER	E&W
Village Dale		FROM THE INTERSECTION OF PEAR WOOD TO A POINT 50 FT EAST OF AMBER DALE	E.
Village Dale		FROM A POINT 50 FT EAST OF AMBER DALE TO A POINT 125 FEET WEST OF PEAR WOOD	W.
Vindon		FROM A POINT 80 FT WEST OF ATTINGHAM WEST INTERSECTION TO A POINT 555 FT WEST OF BENIGNUS	E&W
Vinett		FROM A POINT 25 FT NORTH OF OGILVIE TO A POINT 75 FT NORTH OF FOREST OAKS	N&S
Vogue		FROM A POINT 300 FT WEST OF RIDGECREST TO A POINT 640 FT EAST OF THE EAST PROPERTY LINE OF LANDRUM SCHOOL	E&W
S. Voss		FROM A POINT 552 FT SOUTH OF HUNTINGTON COVE TO A POINT 161 FT NORTH OF HUNTINGTON COVE	N&S
S. Voss		FROM A POINT 387 FT SOUTH OF BURGOYNE TO A POINT 190 FT SOUTH OF BURGOYNE	N&S
Waco		FROM A POINT 242 FT NORTH OF BUCK TO A POINT 50 FT SOUTH OF HARE	N&S
Wagon	Rd.	FROM THE INTERSECTION OF BUCKBOARD TO THE INTERSECTION OF COACH	N&S
Wakefield		FROM A POINT 235 FT WEST OF BRINKMAN TO A POINT 225 FT EAST OF SUE BARNETT	E&W
Waldemar		FROM A POINT 72 FT WEST OF SHANNON VALLEY TO A POINT 526 FT WEST OF SUGAR SPRINGS	E&W
Waldo		FROM THE INTERSECTION OF CARVEL TO A POINT 106 FT SOUTH OF MOBUD	N&S
Walker		FROM THE INTERSECTION OF FOREST HILL TO A POINT 192 FT EAST OF FOREST HILL	E&W

**Table 3**  
**City of Houston**  
**Department of Public Works and Engineering**  
**Traffic and Transportation Division**  
**School Speed Zones-20 MPH**

23-Sep-10

Page 52 of 56

Prefix Street

Suffix Limits of Zones

Direction of Travel

Prefix Street	Suffix	Limits of Zones	Direction of Travel
Wallisville		FROM A POINT 200 FT WEST OF TRAIL MOBILE TO A POINT 900 FT EAST OF TRAIL MOBILE	E&W
Walnut Bend		FROM A POINT 167 FT NORTH OF WICKERSHAM TO A POINT 237 FT NORTH OF WESTHEIMER	N&S
Walnut Bend		FROM A POINT 255 FT SOUTH OF BRIAR FOREST TO A POINT 50 FT NORTH OF BRIAR FOREST	N.
Walnut Bend		FROM A POINT 305 FT NORTH OF BRIAR FOREST TO A POINT 255 FT SOUTH OF BRIAR FOREST	S.
Waltrip		FROM A POINT 300 FT SOUTH OF KINGSWAY TO A POINT 300 FT NORTH OF KINGSWAY	N&S
Waltrip		FROM THE INTERSECTION OF BELLFORT TO A POINT 150 FT NORTH OF RICHWOOD	N&S
Waltrip		FROM A POINT 300 FT SOUTH OF KINGSWAY TO A POINT 130 FT NORTH OF LINDBERGH	N&S
Ward		FROM THE INTERSECTION OF SCOTT TO THE INTERSECTION OF ST. AUGUSTINE	E&W
Washington	Ave	FROM THE INTERSECTION OF WESTCOTT TO A POINT 140 FT EAST OF WESTCOTT	E.
Washington	Ave	FROM A POINT 50 FT WEST OF COHN TO THE INTERSECTION OF UTAH	W.
Washington	Ave	FROM A POINT 75 FT EAST OF HOUSTON AVENUE TO A POINT 85 FT EAST OF RIESNER	E&W
Waterloo		FROM A POINT 75 FT SOUTH OF GOLDBURN TO THE INTERSECTION OF DALMATIAN	N&S
Watonga		FROM A POINT 75 FT NORTH OF LIBBEY TO A POINT 100 FT SOUTH OF THE SOUTH PROPERTY LINE OF THE BRITISH SCHOOL OF HOUSTON	N&S
Watonga		FROM A POINT 300 FT SOUTH OF LAMONTE TO A POINT 75 FT NORTH OF LAMONTE	N&S
S. Wayside		FROM A POINT 706 FT NORTH OF LAWNSDALE TO A POINT 75 FT SOUTH OF JAMAIL	N.
S. Wayside		FROM A POINT 64 FT SOUTH OF JAMAIL TO A POINT 120 FT NORTH OF COUNTRY CLUB	S.
Wayside		FROM A POINT 409 FT NORTH OF AVENUE K TO A POINT 113 FT SOUTH OF AVENUE J	S.
N. Wayside		FROM THE INTERSECTION OF GALLAHAD TO A POINT 100 FT NORTH OF LOCKSLEY	N&S
Weaver		FROM A POINT 300 FT WEST OF BRENTWOOD TO A POINT 300 FT EAST OF WESTCOTT	E&W
Webercrest		FROM A POINT 510 FT SOUTH OF SELINSKY TO THE INTERSECTION OF SELINSKY	N&S
Wentworth		FROM A POINT 222 FT WEST OF LA BRANCH TO A POINT 80 FT EAST OF JACKSON	E&W
Werner		FROM A POINT 300 FT SOUTH OF CORWIN TO A POINT 300 FT NORTH OF CORWIN	N&S
West Center		FROM A POINT 324 FT NORTH OF WESTPARK TO A POINT 806 FT NORTH OF WESTPARK	N.
West Center		FROM A POINT 942 FT NORTH OF WESTPARK TO A POINT 410 FT NORTH OF WESTPARK	S.
Westbrae		FROM THE INTERSECTION OF W. BELLFORT TO A POINT 540 FT NORTH OF W. BELLFORT	E&W
Westchester		FROM THE INTERSECTION OF BRADFORD TO THE INTERSECTION OF BELLAIRE BLVD	N&S
Westcott		FROM A POINT 250 FT SOUTH OF ARNOT TO THE INTERSECTION OF WASHINGTON	N.

**Table 3**  
**City of Houston**  
**Department of Public Works and Engineering**  
**Traffic and Transportation Division**  
**School Speed Zones-20 MPH**

23-Sep-10

Page 53 of 56

Prefix Street

Suffix Limits of Zones

Direction of Travel

Westcott		FROM A POINT 140 FT NORTH OF ARNOT TO A POINT 250 FT SOUTH OF ARNOT	S.
Westcott		FROM THE INTERSECTION OF WEAVER TO A POINT 300 FT EAST OF SHADY	E&W
Westella		FROM THE INTERSECTION OF WHITTINGTON TO A POINT 132 FT EAST OF ENCLAVE PKWY	E&W
Westerloch		FROM A POINT 212 FT EAST OF PARK BAYOU TO A POINT 50 FT EAST OF PARKWAY PLAZA	E&W
Westerloch		FROM THE INTERSECTION OF PARKWAY PLAZA TO A POINT 585 FT EAST OF PARKWAY PLAZA	E&W
Westglen		FROM THE INTERSECTION OF WESTPARK AND WESTHOLME TO A POINT 215 FT EAST OF WESTHOLME	E&W
Westheimer		FROM A POINT 135 FT WEST OF HAZARD TO A POINT 145 FT EAST OF WOODHEAD	E&W
Westheimer		FROM A POINT 307 FT WEST OF BUFFALO SPEEDWAY/CLAREMONT TO A POINT 76 FT EAST OF EASTSIDE	E&W
Westheimer		FROM A POINT 120 FT EAST OF NEWMAN TO A POINT 75 FT EAST OF S. SHEPHERD	E.
Westheimer		FROM THE INTERSECTION OF HULDY TO A POINT 120 FT EAST OF NEUMAN	W.
Westoffice		FROM A POINT 230 FT WEST OF WESTMART TO A POINT 400 FT WEST OF WESTMART	E&W
Weston		FROM A POINT 50 FT SOUTH OF PERRY TO A POINT 352 FT SOUTH OF COSBY	N&S
Westover		FROM A POINT 300 FT WEST OF LANCASTER TO A POINT 200 FT EAST OF EDINBURG	E&W
Westpark		FROM A POINT 549 FT WEST OF BENFIELD TO A POINT 352 FT EAST OF BENFIELD	E.
Westpark		FROM A POINT 313 FT EAST OF BENFIELD TO A POINT 549 FT WEST OF BENFIELD	W.
Westpark		FROM A POINT 280 FT WEST OF WOODCHASE TO A POINT 230 FT EAST OF WOODCHASE	E.
Westpark		FROM A POINT 274 FT EAST OF WOODCHASE TO A POINT 272 FT WEST OF WOODCHASE	W.
Westview	Dr.	FROM THE INTERSECTION OF ANTOINE TO THE INTERSECTION OF SHADYVILLA	E&W
Westview	Dr.	FROM A POINT 220 FT WEST OF PECH TO A POINT 190 FT EAST OF HILLENDAHL	E&W
Westward		FROM A POINT 315 FT SOUTH OF GULFTON TO A POINT 57 FT NORTH OF PRESTWOOD	N&S
Wheatley		FROM A POINT 300 FT SOUTH OF DOLLY WRIGHT TO A POINT 50 FT NORTH OF WALL	N&S
Whispering Pines		FROM THE INTERSECTION OF WESTVIEW DR TO THE INTERSECTION OF SHADYVILLA	N&S
White Friars	Dr.	FROM A POINT 230 FT SOUTH OF REED TO THE INTERSECTION OF THRUSH	N&S
White Heather		FROM THE INTERSECTION OF DALMATION TO A POINT 25 FT NORTH OF CLOVERBROOK	N&S
White Heather		FROM THE INTERSECTION OF W. FUQUA TO A POINT 300 FT SOUTH OF W. FUQUA	N&S
White Heather		FROM THE INTERSECTION OF WUTHERING HEIGHTS TO A POINT 300 FT NORTH OF WOODMONT	N&S
White Oak		FROM A POINT 125 FT EAST OF HEIGHTS BLVD TO A POINT 270 EAST OF HARVARD	E&W

**Table 3**  
**City of Houston**  
**Department of Public Works and Engineering**  
**Traffic and Transportation Division**  
**School Speed Zones-20 MPH**

23-Sep-10

Page 54 of 56

<i>Prefix</i>	<i>Street</i>	<i>Suffix</i>	<i>Limits of Zones</i>	<i>Direction of Travel</i>
	Whittington		FROM A POINT 237 FT WEST OF SHANNON VALLEY TO A POINT 302 FT EAST OF EAGLE FALLS	E.
	Whittington		FROM A POINT 287 FT EAST OF EAGLE FALLS TO A POINT 210 FT WEST OF SHANNON VALLEY	W.
	Whittington		FROM A POINT 91 FT WEST OF WESTELLA TO A POINT 446 FT EAST OF GENTRYSIDE	E.
	Whittington		FROM A POINT 420 FT EAST OF GENTRYSIDE TO A POINT 72 FT EAST OF WESTELLA	W.
	Wigton		FROM THE INTERSECTION OF CHIMNEY ROCK TO A POINT 95 FT EAST OF MANHATTAN	E&W
	Wigton		FROM THE INTERSECTION OF GLENFIELD TO THE INTERSECTION OF HILLCROFT	E&W
	Wilcrest		FROM A POINT 300 FT SOUTH OF STROUD TO A POINT 75 FT NORTH OF STROUD	N&S
	Wilcrest		FROM A POINT 133 FT NORTH OF SELA TO A POINT 25 FT SOUTH OF TRIOLA	N&S
	Wilcrest		FROM A POINT 268 FT SOUTH OF HIGH STAR TO A POINT 326 FT NORTH OF HIGH STAR	N&S
	Wilcrest		FROM A POINT 335 FT SOUTH OF SANDY SPRINGS TO A POINT 210 FT NORTH OF SANDY SPRINGS	N&S
S.	Wilcrest		FROM A POINT 325 FT NORTH OF W. BELLFORT TO A POINT 795 FT NORTH OF W. BELLFORT	N&S
	Wild Plum		FROM A POINT 50 FT NORTH OF WOOD FOREST TO A POINT 452 FT NORTH OF WOOD FOREST	N&S
S.	Willow	Dr.	FROM A POINT 100 FT EAST OF CLEMATIS TO A POINT 700 FT EAST OF CLEMATIS	E&W
	Willow Creek		FROM THE INTERSECTION OF FLAGSTONE TO A POINT 295 FT NORTH OF LAUREL CREEK	E&W
	Willow Terrace		FROM A POINT 300 FT NORTH OF SEVEN MAPLES DR TO A POINT 350 FT NORTH OF HIDDEN LAKES DR	N&S
	Willowbend	Blvd	FROM A POINT 200 FT WEST OF CLIFFWOOD TO A POINT 200 FT EAST OF CLIFFWOOD	E&W
	Willowbend	Blvd	FROM A POINT 100 FT WEST OF MULLINS TO A POINT 250 FT EAST OF ATWELL	E&W
	Willowbend	Blvd	FROM A POINT 350 FT WEST OF MANHATTAN TO A POINT 325 FT EAST OF MANHATTAN	E&W
	Willowbend	Blvd	FROM A POINT 368 FT WEST OF SANDPIPER TO A POINT 301 FT EAST OF BOB WHITE	E&W
	Willowbrook		FROM THE INTERSECTION OF CALHOUN TO A POINT 300 FT WEST OF CALHOUN	E&W
	Willowick		FROM A POINT 330 FT NORTH OF ELLA LEE LN TO A POINT 370 FT SOUTH OF ELLA LEE LN	N&S
	Wilton		FROM THE INTERSECTION OF NORTH BLVD TO THE INTERSECTION OF SOUTH BLVD	N&S
	Winbern		FROM THE INTERSECTION OF DELANO TO THE INTERSECTION OF ENNIS	E&W
	Windmill Lakes	Blvd	FROM A POINT 550 FT SOUTH OF ALMEDA GENOA TO A POINT 125 FT SOUTH OF WINDWATER	N&S
	Windsor		FROM A POINT 112 FT SOUTH OF WELCH TO A POINT 200 FT SOUTH OF MICHIGAN	N&S
	Windswept		FROM A POINT 300 FT WEST OF W. GREENRIDGE TO A POINT 300 FT EAST OF W. GREENRIDGE	E&W
	Winfield	Rd.	FROM A POINT 341 FT EAST OF SWAN RIVER TO A POINT 502 FT WEST OF SAN LUCIA RIVER DR	E&W

**Table 3**  
**City of Houston**  
**Department of Public Works and Engineering**  
**Traffic and Transportation Division**  
**School Speed Zones-20 MPH**

23-Sep-10

Page 55 of 56

Prefix Street

Suffix Limits of Zones

Direction of Travel

Prefix Street	Suffix	Limits of Zones	Direction of Travel
Winfrey		FROM THE INTERSECTION OF E. CANINO TO THE INTERSECTION OF JOHN ALBER RD	S.
Winkler		FROM A POINT 63 FT WEST OF GOLFCREST TO A POINT 40 FT EAST OF TELEPHONE RD	N&S
Wirt	Rd.	FROM A POINT 60 FT NORTH OF HILLSHIRE GREEN TO THE INTERSECTION OF WEDGEWOOD	N&S
Wirt	Rd.	FROM A POINT 100 FT SOUTH OF BOBBITT TO A POINT 95 FT SOUTH OF WESTVIEW	N&S
Witcher	Ln.	FROM A POINT 150 FT EAST OF LUNA TO THE INTERSECTION OF AIRLINE	E&W
Wood Forest	Blvd	FROM A POINT 769 FT WEST OF WILD PLUM TO A POINT 290 FT EAST OF WILD PLUM	E&W
Wood Lodge		FROM A POINT 323 FT WEST OF CHERRY RIDGE TO THE INTERSECTION OF HAYES	E&W
Woodchase		FROM A POINT 693 FT SOUTH OF PAGEDWOOD TO A POINT 310 FT NORTH OF PAGEDWOOD	N&S
Woodhead		FROM THE INTERSECTION OF MARSHALL TO THE INTERSECTION OF BRANARD	N&S
Woodhead		FROM A POINT 155 FT NORTH OF WESTHEIMER TO A POINT 267 FT SOUTH OF HAROLD	N&S
Wooding		FROM THE INTERSECTION OF AVENUE H TO A POINT 167 FT NORTH OF AVENUE H	N&S
Woodland Hills	Dr.	FROM A POINT 220 FT NORTH OF LAKE HILLS DRIVE TO A POINT 100 FT NORTH OF KINGS FOREST DRIVE	N&S
Woodland Hills	Dr.	FROM A POINT 350 FT SOUTH OF CHANAY LANE TO A POINT 1000 FT NORTH OF CHANAY LANE	N&S
Woodmont		FROM THE INTERSECTION OF WHITE HEATHER TO THE INTERSECTION OF LANDMARK	E&W
Woodsman Trail	Dr.	FROM A POINT 356 FT WEST OF PINEMOSS TO A POINT 276 FT WEST OF N. HOUSTON ROSSLYN	E.
Woodsman Trail	Dr.	FROM A POINT 276 FT WEST OF N. HOUSTON ROSSLYN TO A POINT 400 FT WEST OF PINEMOSS	W.
Woodward		FROM A POINT 300 FT SOUTH OF SHELBY CIR TO A POINT 300 FT NORTH OF SHELBY CIR	N&S
Woodway		FROM A POINT 624 FT WEST OF WINROCK TO A POINT 351 FT EAST OF S. RIPPLE CREEK	E.
Woodway		FROM A POINT 327 FT EAST OF S. RIPPLE CREEK TO A POINT 653 FT WEST OF WINROCK	W.
Woodwind		FROM THE INTERSECTION OF CHEENA TO A POINT 350 FT SOUTH OF CHEENA	N&S
Wuthering Heights		FROM A POINT 300 FT WEST OF THE WEST LEG OF WHITE HEATHER TO THE INTERSECTION OF LANDMARK	E.
Wuthering Heights		FROM A POINT 100 FT WEST OF LANDMARK TO A POINT 75 FT WEST OF THE WEST LEG OF WHITE HEATHER	W.
Wynne		FROM A POINT 118 FT WEST OF KARCHER TO THE INTERSECTION OF FULTON	E&W
Yale		FROM A POINT 215 FT NORTH OF TIDWELL TO A POINT 110 FT NORTH OF HOHLDALE	N&S
Yale		FROM A POINT 300 FT SOUTH OF W. 9TH TO A POINT 320 FT NORTH OF W. 9TH	N&S
Yale		FROM A POINT 23 FT SOUTH OF W. 21ST TO A POINT 111 FT NORTH OF W. 19TH	N&S
Yellowstone		FROM A POINT 162 FT WEST OF WESTON TO A POINT 186 FT EAST OF WESTON	E&W

**Table 3**  
**City of Houston**  
**Department of Public Works and Engineering**  
**Traffic and Transportation Division**  
**School Speed Zones-20 MPH**

23-Sep-10

Page 56 of 56

**Prefix Street**

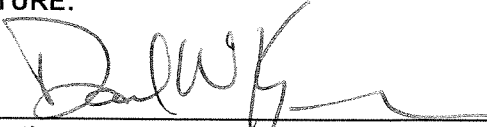
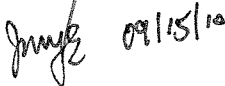

**Suffix**

**Limits of Zones**

**Direction  
of Travel**

Yellowstone		FROM A POINT 60 FT WEST OF DRIFTWOOD TO A POINT 140 FT EAST OF SHERWOOD	E&W
Yellowstone		FROM A POINT 300 FT WEST OF ARDMORE TO A POINT 200 FT EAST OF ARDMORE	E&W
Yoakum		FROM A POINT 162 FT NORTH OF HAROLD TO A POINT 125 FT SOUTH OF W. ALABAMA	N&S
Yorkchester		FROM A POINT 300 FT SOUTH OF ST. MARYS TO A POINT 527 FT NORTH OF ST. MARYS	N&S
Yupon		FROM A POINT 111 FT NORTH OF INDIANA TO A POINT 125 FT SOUTH OF FAIRVIEW	N&S
Zoe		FROM A POINT 315 FT SOUTH OF ARAPAHOE TO A POINT 160 FT NORTH OF MARKET	N&S



<b>SUBJECT:</b> Contract Award for Construction services of traffic control devices for the Neighborhood Traffic Management Program. WBS No.: N-000660-0010-4		<b>Category</b>	<b>Page</b> 1 of 2	<b>Agenda Item</b> # <b>35</b>										
<b>FROM (Department or other point of origin):</b> Department of Public Works and Engineering		<b>Origination Date</b>		<b>Agenda Date</b> OCT 06 2010										
<b>DIRECTOR'S SIGNATURE:</b> Daniel W. Krueger, P.E. 		<b>Council District affected:</b>  ALL												
<b>For additional information contact:</b> Michael Y. Ereti (713) 837-0506 Assistant Director  09/15/10		<b>Date and identification of prior authorizing Council action:</b>												
<b>RECOMMENDATION: (Summary)</b>  Accept low bid, award construction contract to ISI Contracting, Inc., and appropriate funds.														
<b>Amount and Source of Funding:</b> \$ 836,228.00 from Street and Bridge Consolidated Construction Fund 4506 <i>M.P. 9/20/2010</i>														
<b>PROJECT NOTICE/JUSTIFICATION:</b> This project is part of the City of Houston's Capital Improvement Plan (CIP) to meet the program goals of the Neighborhood Traffic Management Program, which utilizes traffic calming measures on residential streets to mitigate cut-through traffic and speeding problems to improve quality of life.														
<b>DESCRIPTION/SCOPE:</b> This project consists of concrete pavement repair, and installation or removal of traffic control devices along residential streets with excessive vehicular speeds and mitigation of cut-through traffic. The contract duration for this project is for two (2) years.														
<b>LOCATION:</b> The work will be City wide.														
<b>Bids:</b> Four (4) bids were received on July 8, 2010.														
<table border="0"> <thead> <tr> <th><u>Bidder</u></th> <th><u>Bid Amount</u></th> </tr> </thead> <tbody> <tr> <td>1. ISI Contracting, Inc.</td> <td>\$ 523,065.00</td> </tr> <tr> <td>2. Caan Construction Services, Inc.</td> <td>\$ 598,255.00</td> </tr> <tr> <td>3. Jerdon Enterprise, L.P.</td> <td>\$ 664,512.00</td> </tr> <tr> <td>4. Resicom, Inc.</td> <td>\$ 692,170.00</td> </tr> </tbody> </table>					<u>Bidder</u>	<u>Bid Amount</u>	1. ISI Contracting, Inc.	\$ 523,065.00	2. Caan Construction Services, Inc.	\$ 598,255.00	3. Jerdon Enterprise, L.P.	\$ 664,512.00	4. Resicom, Inc.	\$ 692,170.00
<u>Bidder</u>	<u>Bid Amount</u>													
1. ISI Contracting, Inc.	\$ 523,065.00													
2. Caan Construction Services, Inc.	\$ 598,255.00													
3. Jerdon Enterprise, L.P.	\$ 664,512.00													
4. Resicom, Inc.	\$ 692,170.00													
		<b>REQUIRED AUTHORIZATION</b>		<b>CUIC ID# 20JSW40A</b>										
<b>Finance Department:</b>	<b>Other Authorization:</b>	<b>Other Authorization:</b>   9/16/10 Jeffrey Weatherford, P.E., PTOE Deputy Director Traffic & Transportation Division												

<b>Date</b>	<b>Subject:</b> Contract Award for Construction services of traffic control devices for the Neighborhood Traffic Management Program. WBS No.: N-000660-0010-4	<b>Originator's Initials</b>	<b>Page 2 of 2</b>
-------------	--	------------------------------	--------------------

**AWARD:** It is recommended that this construction contract be awarded to ISI Contracting, Inc. with a low bid of \$523,065.00.

**Project Cost:** The total cost of the contract award for Neighborhood Traffic Management Program project construction is \$836,228.00 to be appropriated as follows:

Bid Amount	\$523,065.00
Contingencies	\$ 26,153.00
Project Management	\$138,505.00
Construction Management	\$138,505.00
Engineering & Testing Services	\$ 10,000.00

Project & Construction Management costs consist primarily of CIP Salary Recovery to support the Neighborhood Traffic Management Program. Upon the re-establishment of this program, Council was advised that the Salary Recovery was necessary since funding was not available through the General Fund. In a typical CIP project the percentage of the total cost of salary recovery is lower due to the larger overall project cost. The relatively small construction funding available for this program results in the higher percentage of costs.




Engineering and Testing Services will be provided by Terracon Consultants, Inc. under a previously approved contract.

**Pay or Play Program:** The proposed contract requires compliance with the City's "Pay or Play" ordinance regarding health benefits for employees of City contractors. In this case, the contractor provides health benefits for some employees, but will pay into the Contractor Responsibility Fund for others, in compliance with City policy.

**M/WBE PARTICIPATION:** No MSBE goal is required.

JSW:LHM

cc: Marty Stein  
Velma Laws  
Tony Henshaw  
LaVerne Hollins-McGlothen  
Morris Scott  
Maria Garcia  
Michael Y. Ereti

<b>SUBJECT:</b> Contract Award for Sanitary Sewer Rehabilitation by Sliplining and Pipe Bursting Methods WBS# R-000266-0150-4		<b>Page</b> 1 of 2	<b>Agenda Item #</b>  36										
<b>FROM (Department or other point of origin):</b>  Department of Public Works and Engineering		<b>Origination Date</b>	<b>Agenda Date</b>  OCT 06 2010										
<b>DIRECTOR'S SIGNATURE</b>  Daniel W. Krueger, P.E.		<b>Council District affected:</b> All											
<b>For additional information contact:</b>  Dannelle H. Belhateche, P.E. Senior Assistant Director <b>Phone:</b> (281) 575-2874		<b>Date and identification of prior authorizing Council action:</b>  N/A											
<b>RECOMMENDATION: (Summary)</b> Accept low bid, award construction contract, and appropriate funds.													
<b>Amount and Source of Funding:</b> \$3,525,972.00 from Water and Sewer System Consolidated Construction Fund No. 8500. This project is eligible for low interest funding through the State Revolving Fund (SRF), Tier II.		<i>M.P. 9/23/2010</i>											
<b>SPECIFIC EXPLANATION:</b> This project is part of the Neighborhood Sewer Rehabilitation Program and is required to renew/replace various deteriorated neighborhood collection systems throughout the City.													
<b>DESCRIPTION/SCOPE:</b> This project consists of sanitary sewer rehabilitation by sliplining and pipe bursting methods. The contract duration for this project is 540 calendar days.													
<b>LOCATION:</b> The project area is generally bounded by the City Limits.													
<b>BIDS:</b> Four (4) bids were received on May 27, 2010 for this project as follows:													
<table border="0"> <thead> <tr> <th style="text-align: left;"><u>Bidder</u></th> <th style="text-align: left;"><u>Bid Amount</u></th> </tr> </thead> <tbody> <tr> <td>1. PM Construction &amp; Rehab, L.P.</td> <td>\$3,300,925.66</td> </tr> <tr> <td>2. Portland Utilities Construction Co., LLC.</td> <td>\$3,404,331.95</td> </tr> <tr> <td>3. Huff &amp; Mitchell, Inc.</td> <td>\$3,677,480.63</td> </tr> <tr> <td>4. North Houston Pole Line, L.P.</td> <td>\$3,696,991.25</td> </tr> </tbody> </table>				<u>Bidder</u>	<u>Bid Amount</u>	1. PM Construction & Rehab, L.P.	\$3,300,925.66	2. Portland Utilities Construction Co., LLC.	\$3,404,331.95	3. Huff & Mitchell, Inc.	\$3,677,480.63	4. North Houston Pole Line, L.P.	\$3,696,991.25
<u>Bidder</u>	<u>Bid Amount</u>												
1. PM Construction & Rehab, L.P.	\$3,300,925.66												
2. Portland Utilities Construction Co., LLC.	\$3,404,331.95												
3. Huff & Mitchell, Inc.	\$3,677,480.63												
4. North Houston Pole Line, L.P.	\$3,696,991.25												
<b>File/Project No. WW 4257-113</b>		<b>REQUIRED AUTHORIZATION</b>											
Finance Department		CUIC# 20DHB335 <i>NT</i>											
<b>Other Authorization:</b> 		<b>Other Authorization:</b>  Jun Chang P.E., D.WRE, Deputy Director Public Utilities Division											

<b>Date</b>	<b>Subject:</b> Contract Award for Sanitary Sewer Rehabilitation by Sliplining and Pipe Bursting Methods WBS# R-000266-0150-4	<b>Originator's Initials</b> M7	<b>Page</b> 2 of 2
-------------	--	------------------------------------	-----------------------

**AWARD:** It is recommended that this construction contract be awarded to PM Construction & Rehab, L.P., with a low bid of \$3,300,925.66.

**PROJECT COST:** The total cost of this project is \$3,525,972.00 to be appropriated as follows:

- Bid Amount \$3,300,925.66
- Contingencies \$165,046.34
- Engineering Testing Services \$60,000.00

Engineering Testing Services will be provided by Gorrondona & Associates, Inc. under a previously approved contract.

**PAY OR PLAY PROGRAM:** The proposed contract requires compliance with the City's Pay or Play ordinance regarding health benefits for employees of City contractors. In this case, the contractor provides health benefits to eligible employees in compliance with City policy.

**M/WSBE PARTICIPATION:** The low bidder has demonstrated a good faith effort to comply with the M/WBE goals of the Texas Water Development Board and the SBE goals of the City of Houston. The bidder has proposed an MBE participation of 12.50% and SBE participation of 9.00%.



<u>MBE - Name of Firms</u>	<u>Work Description</u>	<u>Amount</u>	<u>% of Contract</u>
CBL Industries, LLC	Asphalt/Paving	\$148,541.65	4.50%
Chief Solutions, Inc.	Clean & Televiser Sewer Lines	\$115,532.40	3.50%
5M Rope & Supply, LLC	Supplies	\$148,541.65	4.50%
	<b>TOTAL</b>	<b>\$412,615.70</b>	<b>12.50%</b>

<u>SBE - Name of Firms</u>	<u>Work Description</u>	<u>Amount</u>	<u>% of Contract</u>
Deanie Hayes, Inc.	Supplies	\$148,541.65	4.50%
Advantage Manhole & Concrete Services, Inc.	Manhole Rehabilitation	\$115,532.40	3.50%
Gallegos & Sons Trucking	Dump Truck Services	\$ 33,009.26	1.00%
	<b>TOTAL</b>	<b>\$297,083.31</b>	<b>9.00%</b>

All known rights-of-way and easements required for this project have been acquired.

*JDK*  
DWK:JC:DHB:JI:DR:mf

cc: Marty Stein  
Jun Chang, P.E.  
Susan Bandy, CPA  
Velma Laws  
File No. WW 4257-113

<b>SUBJECT:</b> Contract Award for North Park Drive from West Lake Houston Parkway to Mills Branch Drive. WBS Nos. N-000807-0001-4		<b>Page</b> 1 of <u>2</u>	<b>Agenda Item #</b> <u>37</u>
<b>FROM (Department or other point of origin):</b> Department of Public Works and Engineering		<b>Origination Date</b> 9/16/10	<b>Agenda Date</b> OCT 06 2010
<b>DIRECTOR'S SIGNATURE:</b>  Daniel W. Krueger, P.E.		<b>Council District affected:</b> JK E	
<b>For additional information contact:</b>  Ravi Kaleyatodi, P.E., CPM Phone: (832) 395-2326 Senior Assistant Director		<b>Date and identification of prior authorizing Council action:</b>	

**RECOMMENDATION: (Summary)**  
Accept low bid, award construction contract and appropriate funds

**Amount and Source of Funding:**  
\$1,769,000.00 from the Contribution for Capital Projects Fund 4510 *N.P. 9/2/2010*

**PROJECT NOTICE/JUSTIFICATION:** This project is funded by the Tax Increment Reinvestment Zone (TIRZ) and is necessary to address increase in traffic volume capacity.

**DESCRIPTION/SCOPE:** This project consists of the reconstruction of North Park Drive from West Lake Houston Parkway to Mills Branch Drive. The project provides for new two-lane divided twenty-four foot concrete pavement parallel to the existing roadway with curb and gutter, and other underground utilities.

The contract duration for this project is 160 calendar days. This project was designed by Pierce Goodwin Alexander & Linville, Inc.

**LOCATION:** The project area is along North Park Drive from West Lake Houston Parkway to Mills Branch Drive. The project is located in Key Map Grids 297-T&U.

**BIDS:** Bids were received on June 17, 2010. The twelve (12) bids are as follows:

<u>Bidder</u>	<u>Bid Amount</u>
1. Rozco Contracting, Inc.	\$1,425,616.40
2. South Coast Construction, Inc.	\$1,467,229.25
3. TJ&T Enterprises, Inc.	\$1,467,267.20
4. D and W Contractors, Inc.	\$1,602,209.30
5. Conrad Construction Co., LTD.	\$1,629,856.18
6. Reytec Construction Resources, Inc.	\$1,630,091.80
7. Total Site, Inc.	\$1,664,858.65
8. SpawGlass Civil Construction, Inc.	\$1,696,896.80
9. Metro City Construction, L.P.	\$1,727,789.54
10. Total Contracting Limited	\$1,904,134.12
11. Triple B Services, L.L.P.	\$1,922,195.31
12. Resicom, Inc.	\$2,321,287.26

REQUIRED AUTHORIZATION


CUIC ID#20SAB38

NOT

Finance Department:

Other Authorization:

Other Authorization:

  
Daniel R. Menendez, P.E., Deputy Director  
Engineering and Construction Division

**AWARD:** It is recommended that this construction Contract be awarded to Rozco Contracting Inc. with a low bid of \$1,425,616.40 and that Addendum numbers 1 be made a part of this Contract.

**PROJECT COST:** The total cost of this project is \$1,769,000.00 to be appropriated as follows:

- Bid Amount \$1,425,616.40
- Contingencies \$ 71,300.00
- Engineering and Testing Services \$ 46,000.00
- CIP Cost Recovery \$ 226,083.60

Engineering and Testing Services will be provided by H.H. Holmes Testing Laboratories, Inc. under a previously approved contract.

**PAY OR PLAY PROGRAM:** The proposed contract requires compliance with the City's 'Pay or Play' ordinance regarding health benefits for employees of City contractors. In this case, the contractor provides benefits for some employees but will pay into the Contractor Responsibility Fund for others, in compliance with City policy.

**M/W/SBE PARTICIPATION:** The low bidder has submitted the following proposed program to satisfy the 7% MBE goal, and 10% SBE goal for this project.

<u>MBE - Name of Firms</u>	<u>Work Description</u>	<u>Amount</u>	<u>% of Contract</u>
1. Environmental Allies GP, Inc.	Services	\$23,815.54	1.67%
2. Bedo Construction Products, Inc.	Utilities	\$78,000.00	5.47%
<b>TOTAL</b>		<b>\$101,815.54</b>	<b>7.14%</b>

<u>SBE - Name of Firms</u>	<u>Work Description</u>	<u>Amount</u>	<u>% of Contract</u>
1. Reliable Signal & Lighting Solutions, LLC	Traffic Signals	\$241,876.75	16.96%
<b>TOTAL</b>		<b>\$241,876.75</b>	<b>16.96%</b>

This project has been reviewed by TDLR for accessibility requirements and is registered with the State as: EABPRJB0807102 (043-10).

All known rights-of-way, easements and/or right-of-entry required for the project have been acquired.

*[Handwritten Signature]*  
DWK:DRM:RK:JHK:SAB

Z:\design\A-NP-DIV\MEC-1\Project Files\SAB Projects\Contract Award RCA for NorthPark Drive (N-0807-01-4)\_CIP Cost Recovery.doc

cc: Marty Stein  
Velma Laws  
Susan Bandy  
Mike Pezeshki, P.E.  
Craig Foster  
WBS No. N-000807-0001-4\_(3.7 CONST\_RCA)



**REQUEST FOR COUNCIL ACTION**

**TO:** Mayor via City Secretary

**RCA# 8731**

**Subject:** Approve an Ordinance Awarding a Contract for Communications Technician Services for the Information Technology Department  
S37-L23638

Category #  
1 & 4

Page 1 of 2

Agenda Item

38 27

**FROM (Department or other point of origin):**  
Calvin D. Wells  
City Purchasing Agent  
Administration & Regulatory Affairs Department

**Origination Date**  
September 02, 2010

**Agenda Date**  
~~SEP 23 2010~~  
OCT 06 2010

**DIRECTOR'S SIGNATURE**  
*Calvin D. Wells*

**Council District(s) affected**  
All

**For additional information contact:**  
Wayne Grant Phone: (832) 393-0049  
Douglas Moore Phone: (832) 393-8724

**Date and Identification of prior authorizing Council Action:**

**RECOMMENDATION: (Summary)**

Approve an ordinance awarding a contract to Selrico Communications, LLC, on its low bid in an amount not to exceed \$5,000,000.00 for communications technician services for the Information Technology Department.

Maximum Contract Amount: \$5,000,000.00

**Finance Budget**

\$5,000,000.00 - Central Service Revolving Fund (1002)

**SPECIFIC EXPLANATION:**

The City Purchasing Agent recommends that City Council approve an ordinance awarding a three-year contract, with two one-year options, to Selrico Communications, LLC, on its low bid in an amount not to exceed \$5,000,000.00 for communications technician services for the Information Technology Department. The City Purchasing Agent may terminate this contract at any time upon 30-days written notice to the contractor.

This project was advertised in accordance with the requirements of the State of Texas bid laws. Seventy-four prospective bidders downloaded the solicitation document from SPD's e-bidding website and eight bids were received as outlined below:

<u>Company</u>	<u>Total Amount</u>
1. Selrico Communications, LLC	\$ 5,000,000.00
2. Integrated Network Solutions, Inc.	\$ 5,752,773.47
3. DC Services L.L.C.	\$ 6,580,711.07
4. GB Tech	\$ 6,802,699.72
5. Rightway Connections of Texas, Inc.	\$ 10,180,241.00
6. Function One Consulting	\$ 14,266,932.09
7. Hi Tech South Communications, Inc.	\$ 2,257,814,002.56
8. DYKON Computer Help Center, Inc.	\$ 5,097,996,406.16

The scope of work requires the contractor to provide all technical expertise, supervision, labor, tools, testing equipment, specialized equipment and incidental parts and materials for the provision of cabling and infrastructure deployment services for City of Houston departments. The contractor will also be required to provide on-site staff that will be based at 611 Walker in downtown Houston, and remotely dispatched staff that will be available on a demand basis for moves, adds, changes, repairs or cabling projects as needed. Contractor shall be solely responsible for arranging, scheduling and supervising the training of its personnel at its expense. The City will provide all required cable, connectors, termination blocks and other communications hardware required for the accomplishment of the work by the contractor.

**REQUIRED AUTHORIZATION**

Finance Department:

Other Authorization:

Other Authorization:

NO



Date: 9/2/2010	Subject: Approve an Ordinance Awarding a Contract for Communications Technician Services for the Information Technology Department S37-L23638	Originator's Initials JH	Page 2 of 2
-------------------	--	--------------------------------	-------------

**M/WBE Subcontracting**

This Invitation to Bid was issued as a goal-oriented contract with an 11% M/WBE participation level. Selrico Communications, LLC has designated the below-named company as its certified M/WBE subcontractor.

Subcontractor	Type of Work	Amount	Percent
T. Gray Utility & Rehab Co., LLC	Boring & Trenching Equipment	\$900,000.00	18%

This contract will be monitored by the Affirmative Action Division.

**PAY OR PLAY**

The proposed contract requires compliance with the City's 'Pay or Play' ordinance regarding health benefits for employees of City contractors. In this case, the contractor provides health benefits to eligible employees in compliance with City policy.

Buyer: Joyce Hays

**Estimated Spending Authority**

Department	FY11	Out Years	Total
Information Technology Department	\$810,000.00	\$4,190,000.00	\$5,000,000.00

**REQUEST FOR COUNCIL ACTION**

**SUBJECT:** Ordinance increasing the maximum contract amount, extending contract term and appropriating funds for contract with Itron, Inc. for Automated Meter Reading System and Fixed Network/Advanced Meter Infrastructure

Page 1 of 1 Agenda Item

**3925**

**FROM (Department or other point of origin):**

Department of Public Works and Engineering

**Origination Date:**


09/09/2010

**Agenda Date:**

~~SEP 29 2010~~

**DIRECTOR'S SIGNATURE:**

Daniel W. Krueger, P.E., Director



**Council District affected:** OCT 06 2010  
All

**For additional information contact:**

Karen Leback 713-371-1136  
David Guernsey 832-395-3640

**Date and identification of prior authorizing Council action:**

Ord. #98-0575, Ord.#01-1181, Ord.#03-0581, Ord.#06-1071, Ord.#08-0896, Ord.#09-0751

**RECOMMENDATION:** Approve an ordinance authorizing the appropriation of \$1,000,000.00 from the Water & Sewer System Consolidated Construction Fund (8500), increase the maximum contract spending authority from \$54,603,350.00 to \$64,903,350.00 and extend the contract term from December 17, 2010 to December 17, 2012 for contract with Itron Inc. for Radio Automated Meter Reading and Fixed Network/Advanced Meter Infrastructure Systems.

**Amount and source of funding:** Additional spending authority: \$10,300,000.00  
FY2011: \$1,858,563.58 Combined Utility System General Purpose Fund (8305)  
\$1,000,000.00 Water & Sewer System Consolidated Construction Fund (8500)

**Finance Budget**

In 1998, the City awarded a contract to Itron, Inc. for the implementation of an Automated Meter Reading (AMR) system, which allowed the Utility Customer Service Division (UCS) to collect water meter information by radio signal transmitted to a vehicle as it is driven down the street. Use of this then new technology resulted in significant cost savings and productivity gains for the water and sewer system. The initial implementation occurred over a five-year term, and Council has since approved contract extensions and additional spending authority up to the current maximum amount of \$54,603,350. After experiencing some technological problems with the early-model readers, the City negotiated with Itron to upgrade parts of the system at terms favorable to the City. In 2009, UCS undertook a pilot program to test wireless technology known as Fixed Network/Advanced Meter Infrastructure (AMI). With AMI, meter activity is transmitted constantly to UCS facilities, allowing for high-speed collection of accurate, real-time data. AMI has produced excellent results operating in 10% of the City's 440,000 automated meter accounts.

Itron is the sole source provider of equipment, hardware and software maintenance for both the AMR and AMI systems. Extension of the contract will assure the highest level of meter accuracy. Additional spending authority will support the expansion of AMI to up to 90% of meter accounts, as well as continued maintenance of both systems. Automated meters have attached "end points" that transmit the radio or electronic signal. Systematic replacement of the end points is necessary as the result of normal wear and tear. Damage from lawn mowers, vehicles or prolonged water intrusion may cause an interruption in transmission. Fortunately, AMI technology allows UCS to detect any interruption quickly and monitor or replace end points as appropriate.

Therefore, the Public Works and Engineering Department recommends adoption of an ordinance increasing the Itron, Inc. contract ceiling by \$10,300,000 to a new maximum amount of \$64,903,350; extending the contract term from December 17, 2010 to December 17, 2012; and authorizing the appropriation of \$1,000,000 from the Water and Sewer System Consolidated Construction Fund. Other FY2011 funding will come from an allocation of \$1,858,563.58 from the Combined Utility System General Purpose Fund. Future appropriations/allocations will be made to the contract as budgeted and required.

This recommendation is made pursuant to Chapter 252, Section 252.022 (a) (7) (D) of the Texas Government Code for exempt procurement.

The contract was originally awarded with a 0.6% MWBE goal, which was based on the provision of delivery services. That opportunity no longer exists, since the Itron equipment is now shipped directly to the City's meter manufacturer for installation. However, prior to the operational shift, Itron utilized the MWBE subcontractor to the fullest extent possible. The current MWBE participation is .14%.

**REQUIRED AUTHORIZATION**


**CUIC ID 20DLN05A**

**NOT**

Other Authorization:

Other Authorization:

Other Authorization:


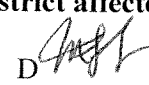



To: Mayor via City Secretary

REQUEST FOR COUNCIL ACTION

<b>SUBJECT:</b> Recommendation that an ordinance for the CAMBRIDGE PAVING PROJECT (from Holly Hall to IH-610) be passed approving and authorizing the acquisition of parcels by dedication, purchase, or condemnation. WBS N-000808-0001-2-01	<b>Page</b> 1 of 1	<b>Agenda Item #</b> <div style="border: 1px solid black; padding: 5px; display: inline-block;">40/26</div>
--	-----------------------	--

<b>FROM: (Department or other point of origin):</b>  Department of Public Works and Engineering	<b>Origination Date</b> 9/22/10	<b>Agenda Date</b> <del>SEP 29 2010</del> OCT 06 2010
---	------------------------------------	---

<b>DIRECTOR'S SIGNATURE:</b>  Daniel W. Krueger, P.E., Director	<b>Council District affected:</b> D  Key Map 533N
---	--

<b>For additional information contact:</b>  Nancy P. Collins Phone: (713) 837-0881  Senior Assistant Director Planning and Development Services Division	<b>Date and identification of prior authorizing Council Action:</b> Ordinance 2009-720, passed August 5, 2009
---	--

**RECOMMENDATION: (Summary)**  
An ordinance for the CAMBRIDGE PAVING PROJECT (from Holly Hall to IH-610) be passed approving and authorizing the acquisition of parcels by dedication, purchase, or condemnation.

**Amount and Source of Funding:** No additional funding required (covered under Blanket Appropriation Ordinance 2009-720 N-00663A-00RE-2-01 Street and Bridge Consolidated Construction Fund 4506)

**SPECIFIC EXPLANATION:**  
The Department of Public Works and Engineering is requesting that an ordinance for the CAMBRIDGE PAVING PROJECT (from Holly Hall to IH-610) be passed approving and authorizing the acquisition of parcels by dedication, purchase, or condemnation.


This project consists of the design of a forty-four foot wide curb and gutter roadway section with sidewalks, street lights and necessary underground utilities.

This action authorizes payment for costs of land purchases/condemnations, appraisal fees, title policies/services, recording fees and other acquisition costs in connection with negotiations to settle purchases; finds a public necessity for the project; and approves and authorizes the condemnation of the land and improvements thereon. If negotiations to acquire the property cannot be concluded as a purchase or for any reason for which acquisition by condemnation is warranted, this action authorizes the City Attorney to file or cause Eminent Domain proceedings to be filed and acquire rights-of-way and easements for said purposes and authorizes payment for the Award of Special Commissioners and court costs associated with condemnation proceedings. Parcels with a consideration that exceed the spending authority threshold set by State law will be submitted to City Council as they are finalized. This will expedite the process of acquiring land in support of the CAMBRIDGE PAVING PROJECT (from Holly Hall to IH-610).

DWK:NPC:vt  
cc: Marty Stein

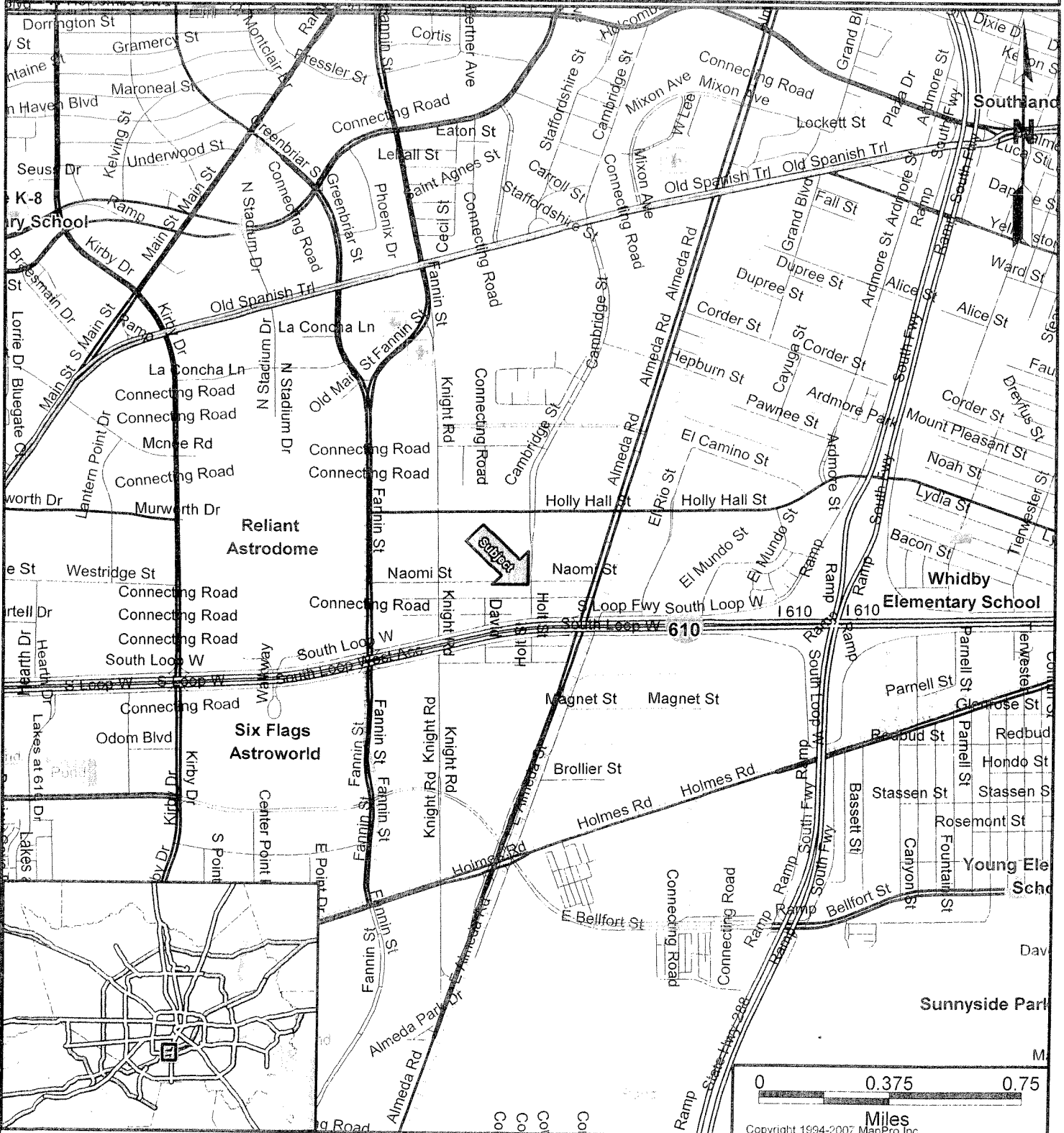
CUIC #20VAT07

REQUIRED AUTHORIZATION

<b>Finance Department:</b>	<b>Other Authorization:</b>	<b>Other Authorization:</b>  Mark L. Loethen, P.E., CFM, PTOE Acting Deputy Director Planning and Development Services Division
----------------------------	-----------------------------	---

# LOCATION MAP

Description: Cambridge Paving Project  
 From Holly Hall to IH-610  
 Council District D, Key Map 533N  
 Prepared by: City of Houston, 611 Walker, Houston, TX 77002



**CAUTION:** The location of property arrows shown on this map are approximate only. Inaccuracies may exist on map such as missing, incorrectly drawn, or incorrectly addressed streets. Please report any such inaccuracy to MapPro, Inc. so that appropriate corrections can be made.

